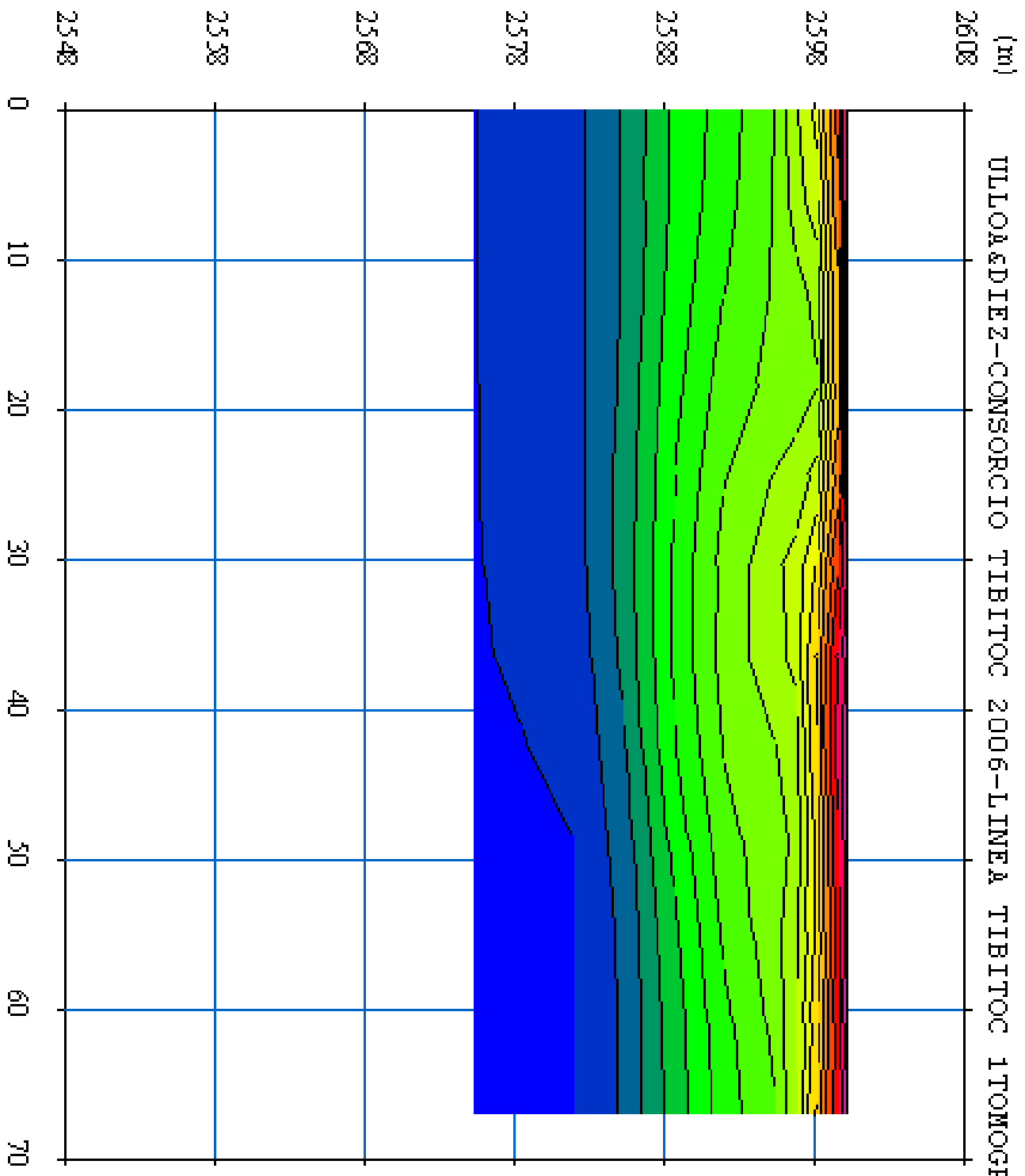


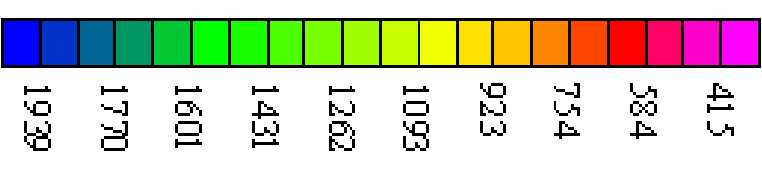
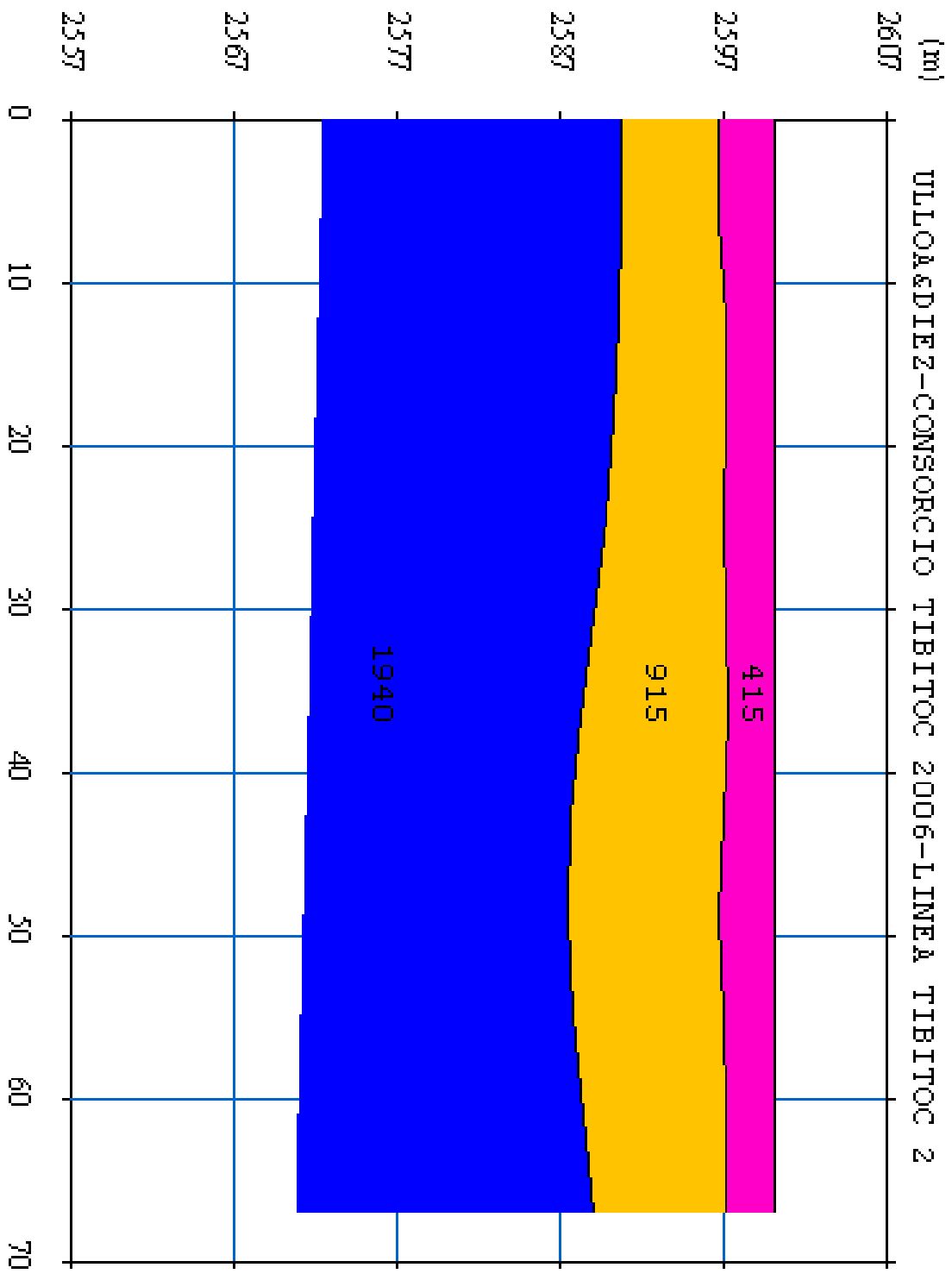
Scale = 1 / 5

ULLOAEDIEZ-CONSORCIO TIBITOC 2006-LINEA TIBITOC 1TOMOGRAFIA



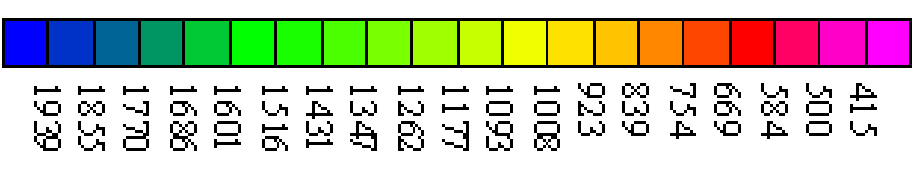
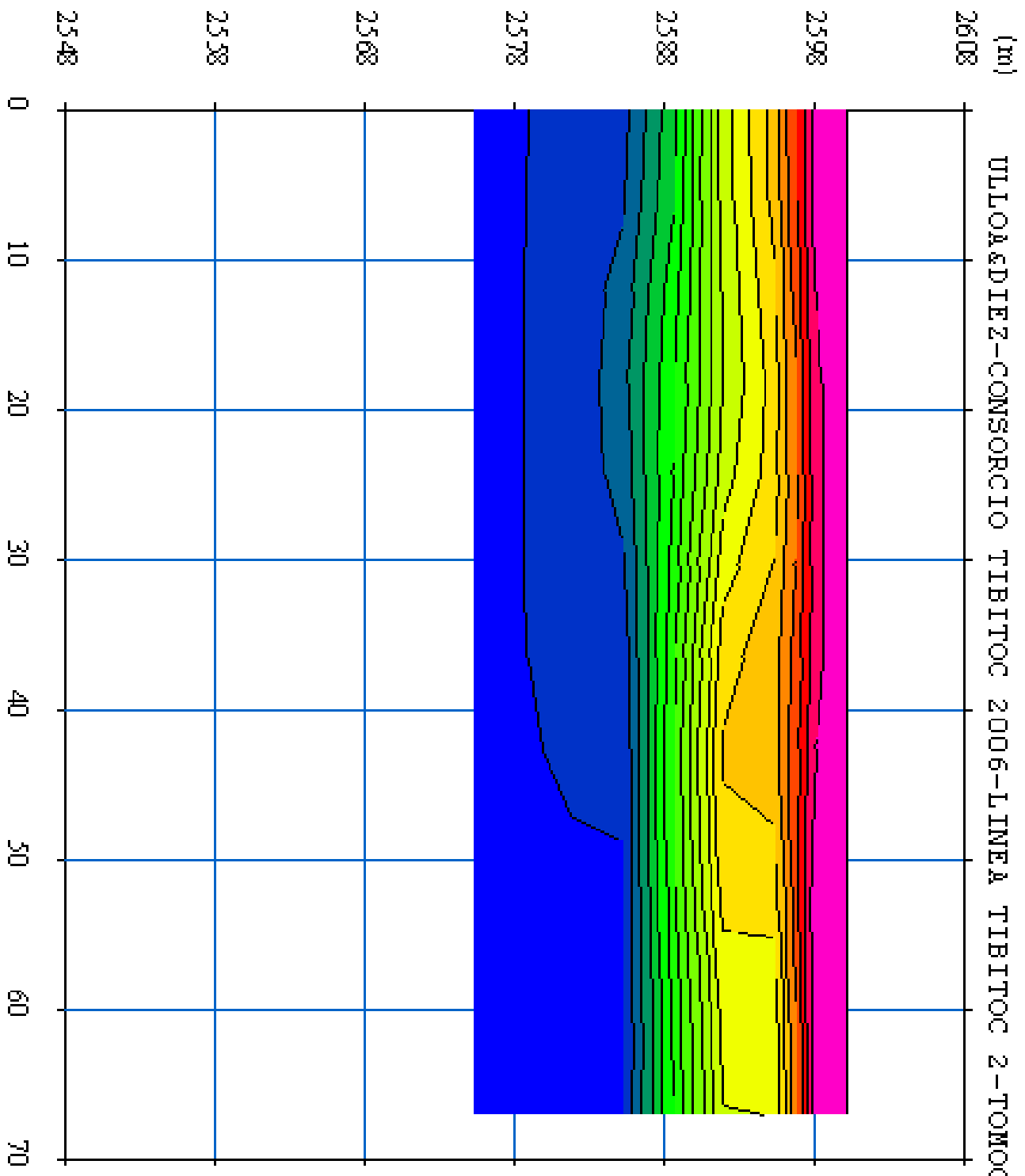
Scale = 1 / 5

ULLOAEDIEZ-CONSORCIO TIBITOC 2006-LINEA TIBITOC 2



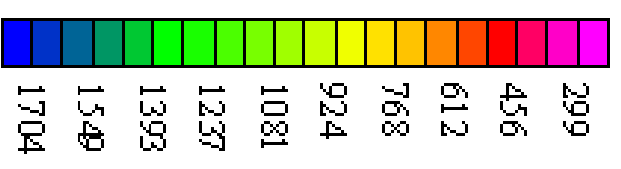
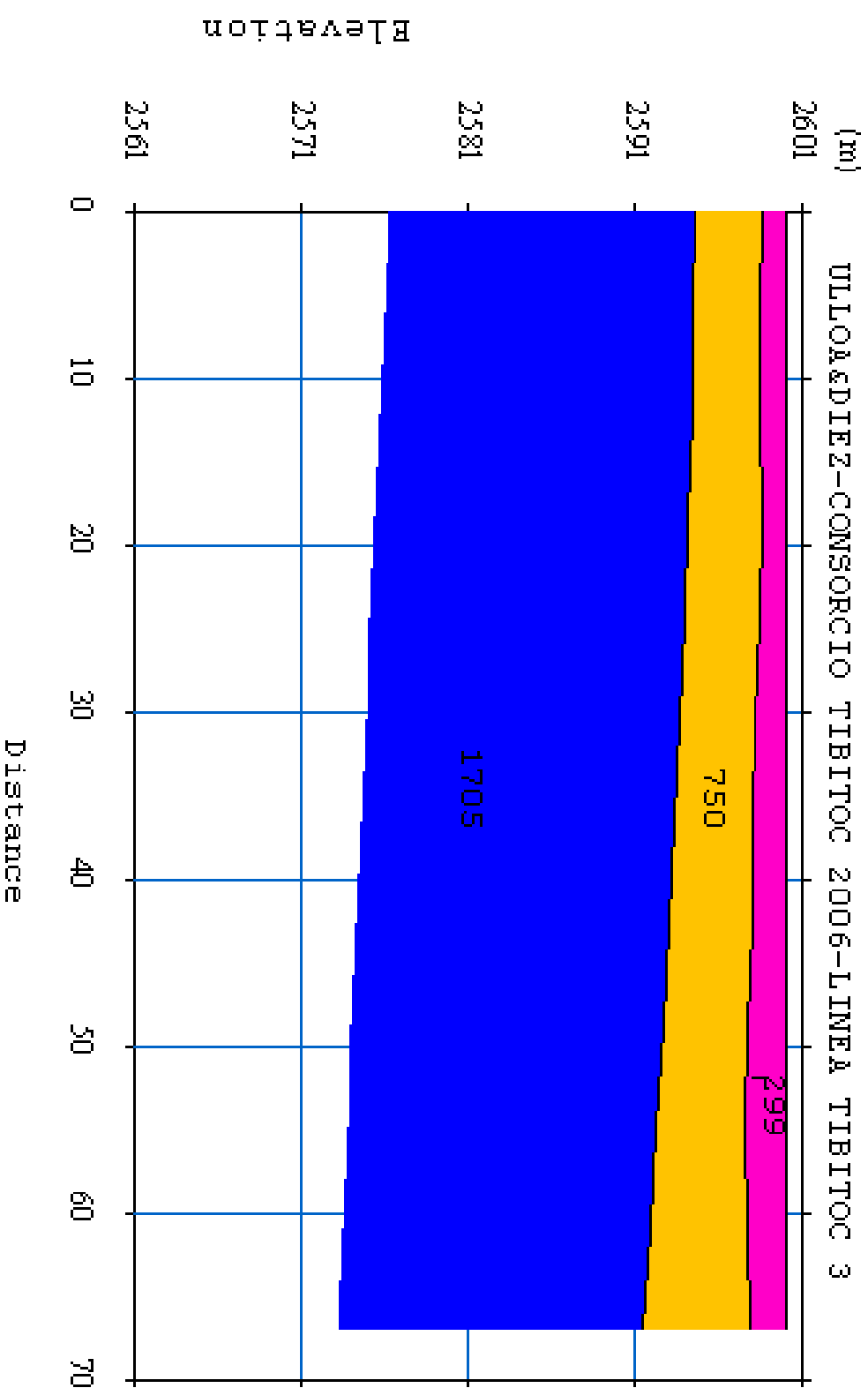
Scale = 1 / 5

ULLOAEDIEZ-CONSORCIO TIBITOC 2006-LINEA TIBITOC 2-TOMOGRAFIA



(m)

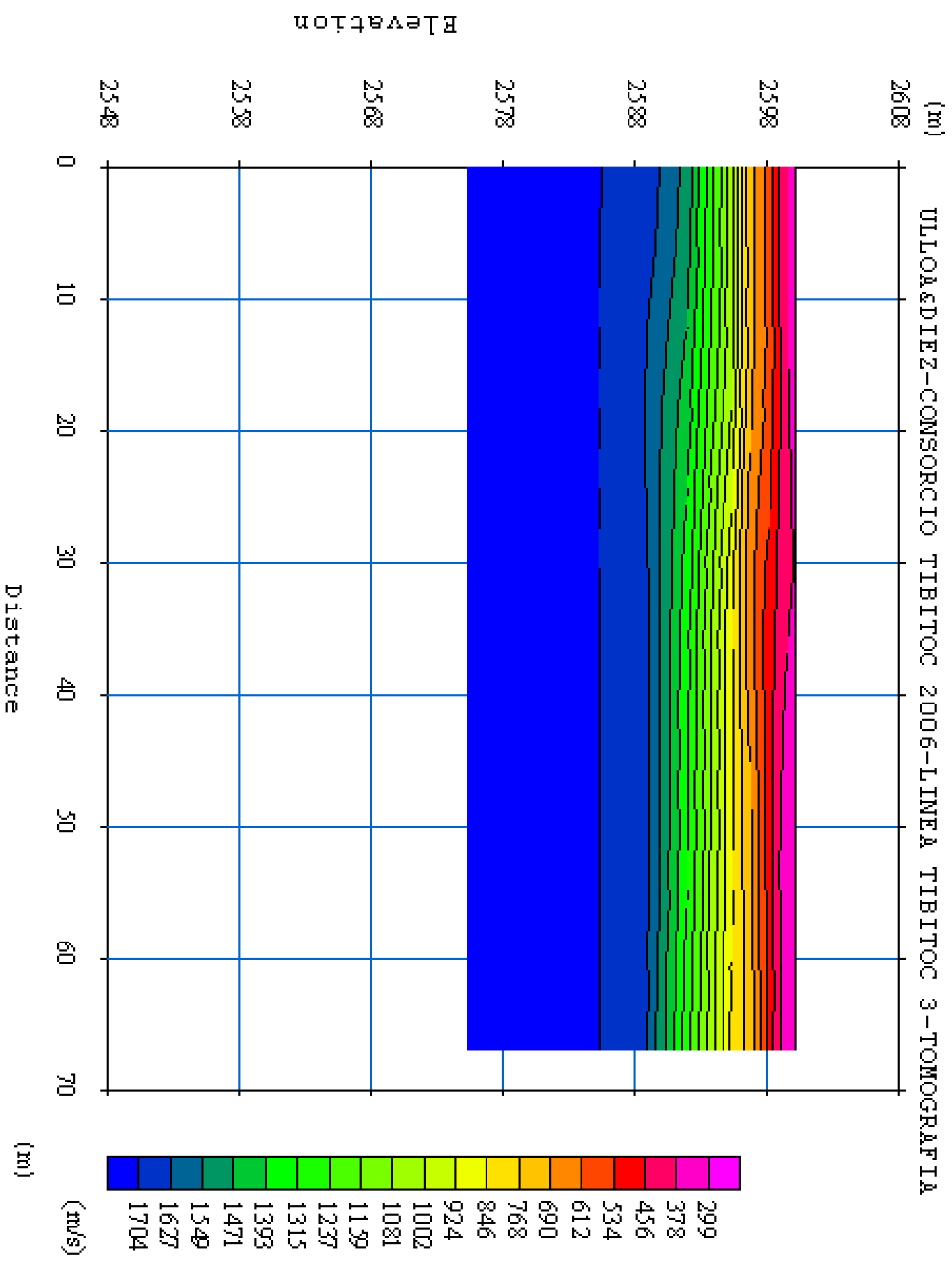
Scale = 1 / 5



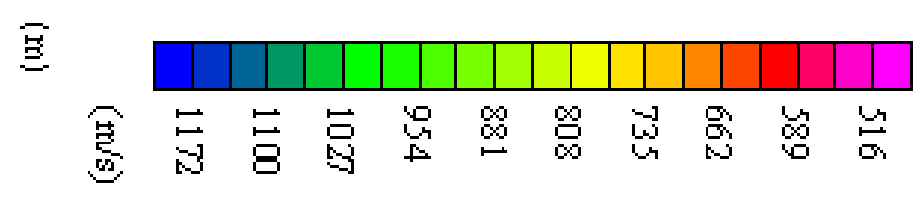
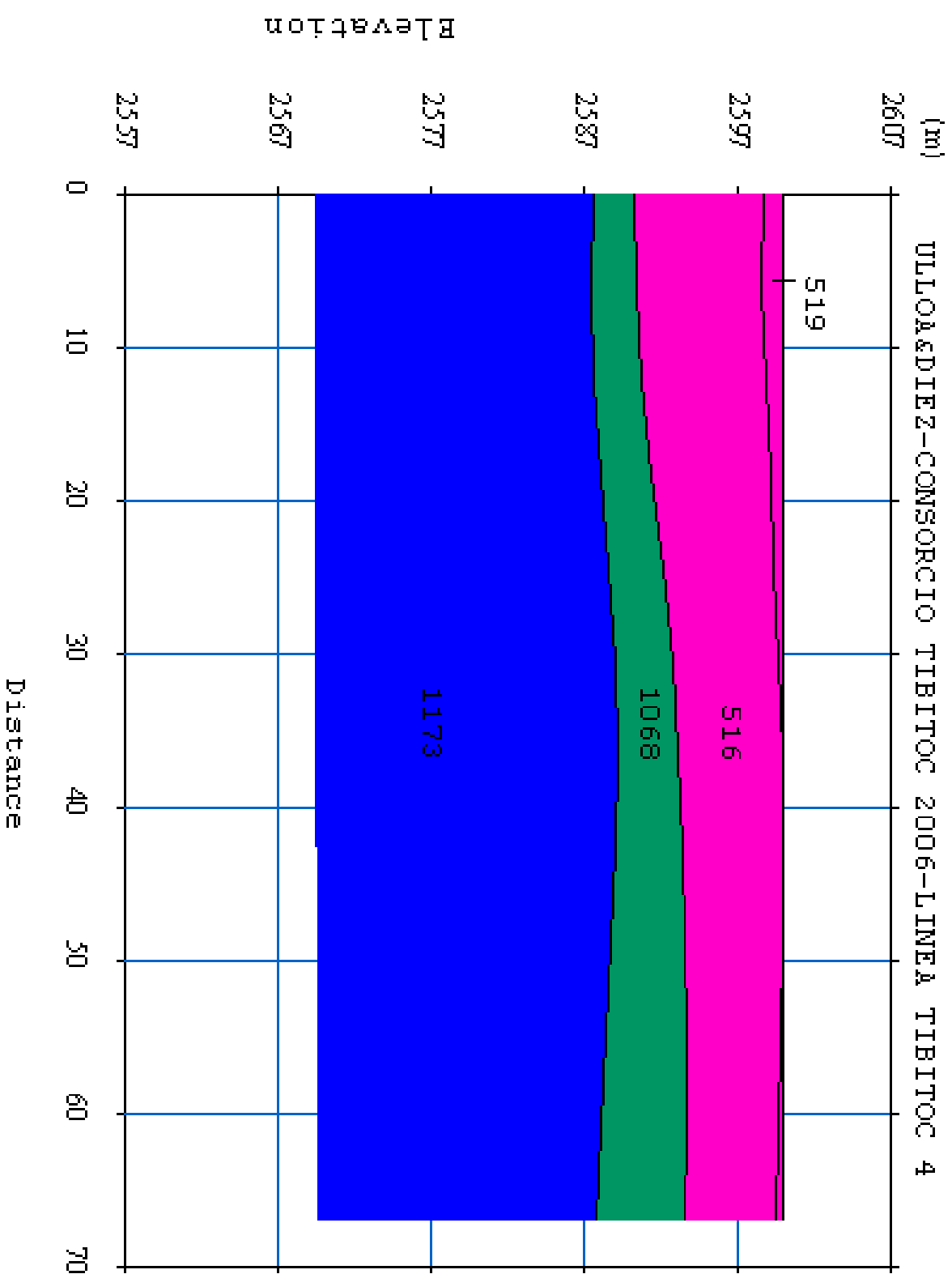
(m)

Scale = 1 / 5

ULLOAEDIEZ-CONSORCIO TIBITOC 2006-LINEA TIBITOC 3-TOMOGRAFIA

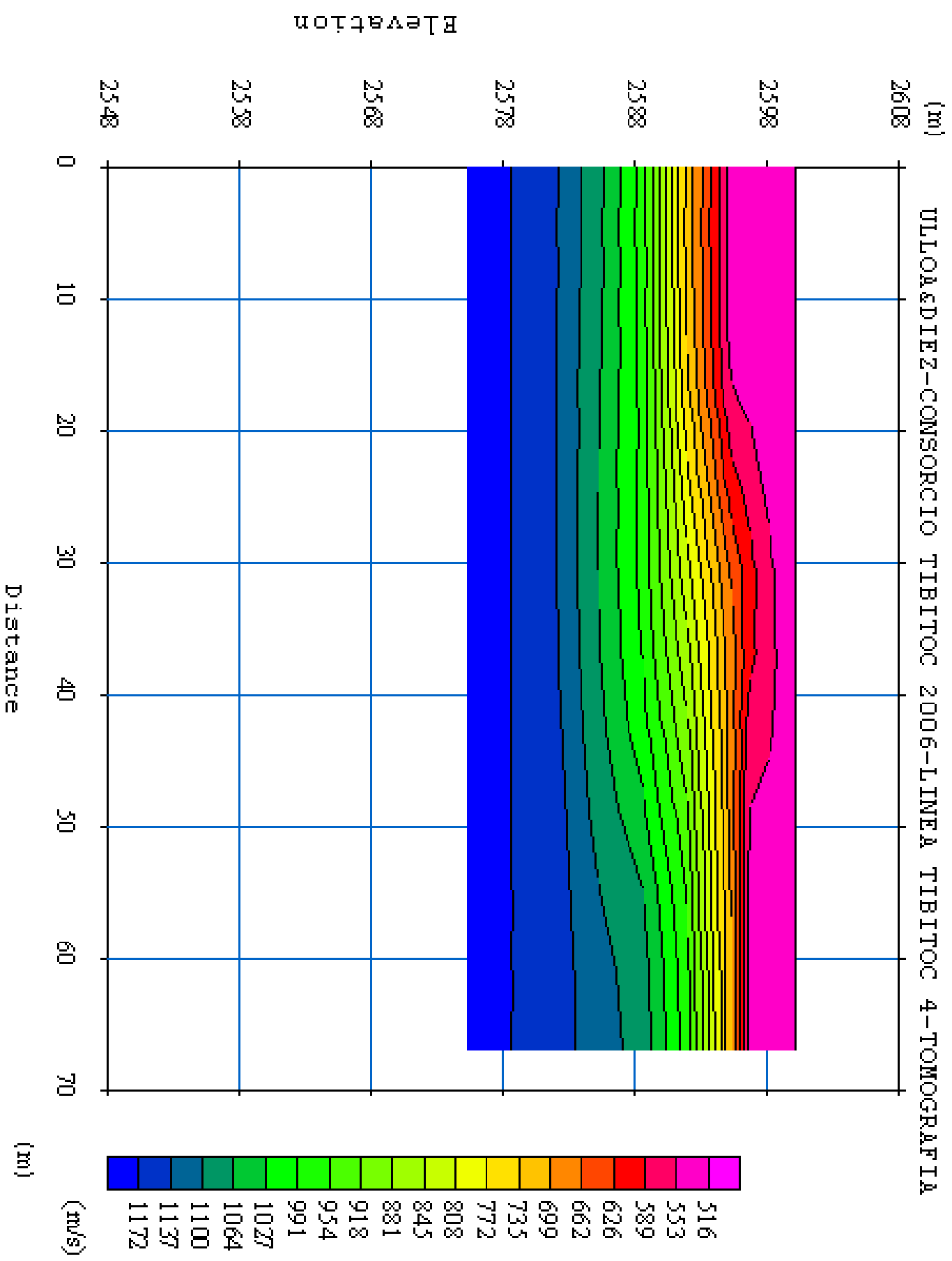


Scale = 1 / 5

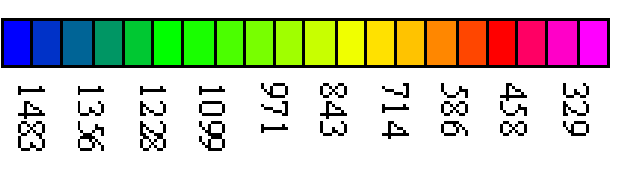
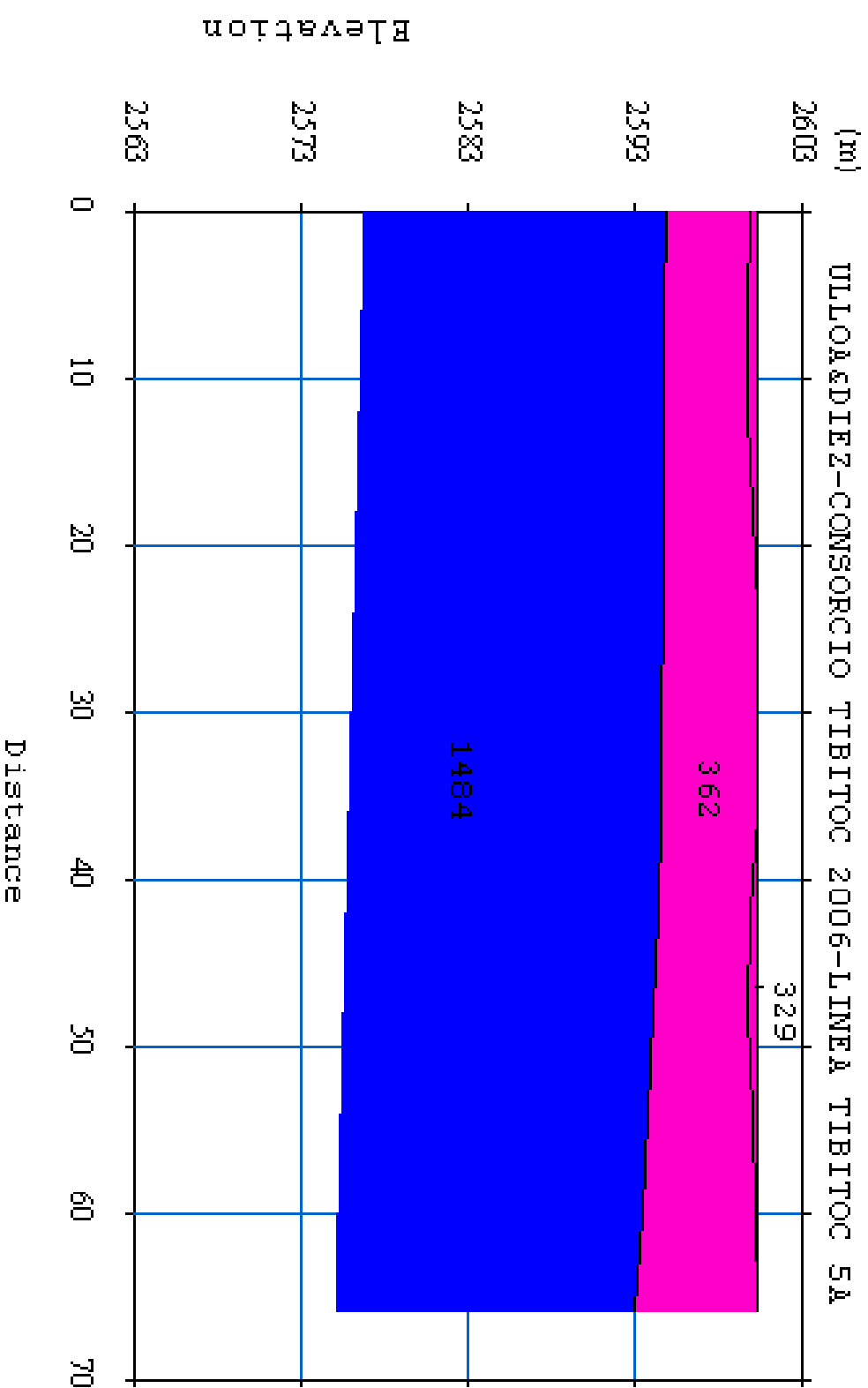


Scale = 1 / 5

ULLOAEDIEZ-CONSORCIO TIBITOC 2006-LINEA TIBITOC 4-TOMOGRAFIA



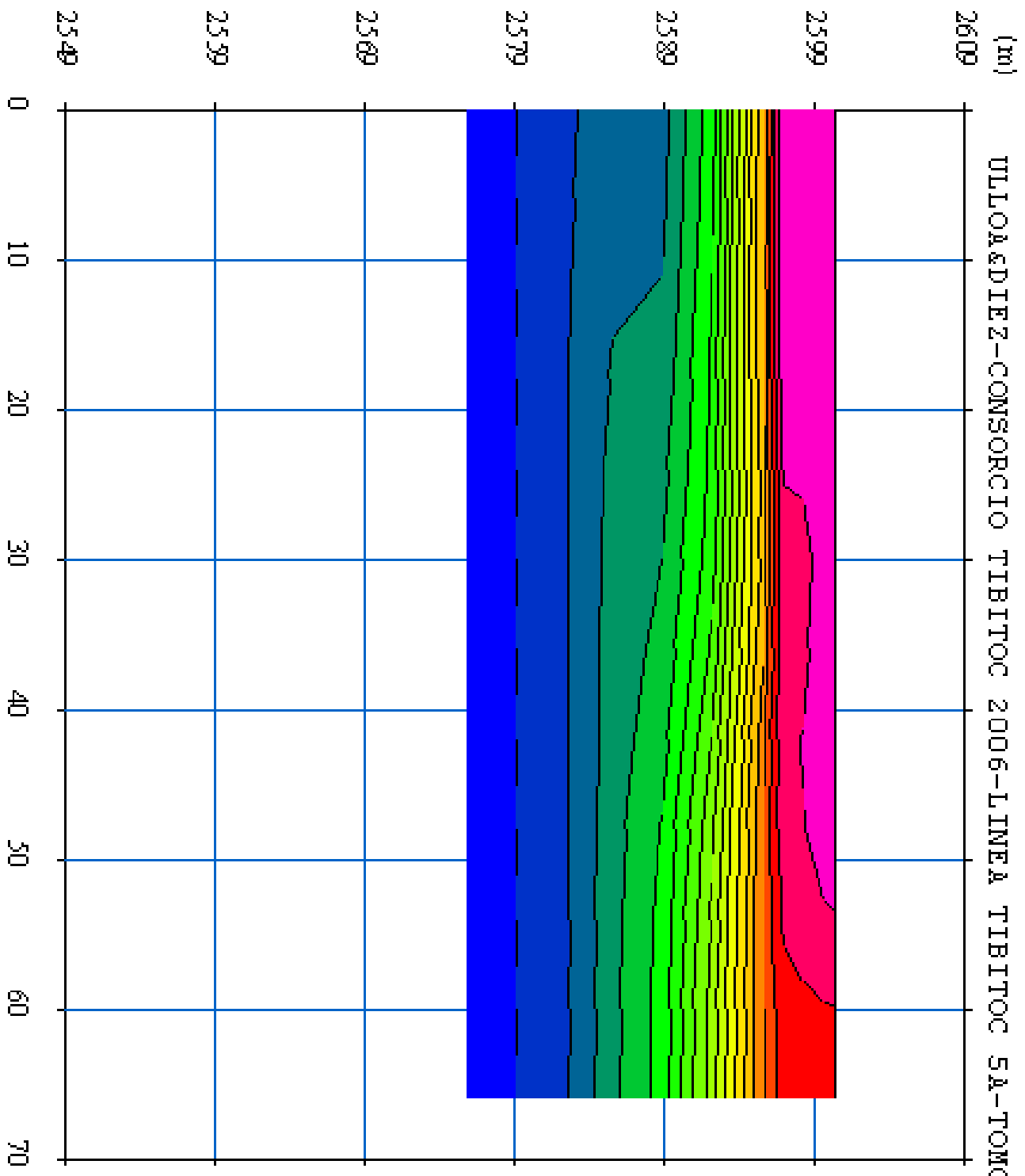
Scale = 1 / 5



(m)

Scale = 1 / 5

ULLOAEDIEZ-CONSORCIO TIBITOC 2006-LINEA TIBITOC SA-TOMOGRAFIA



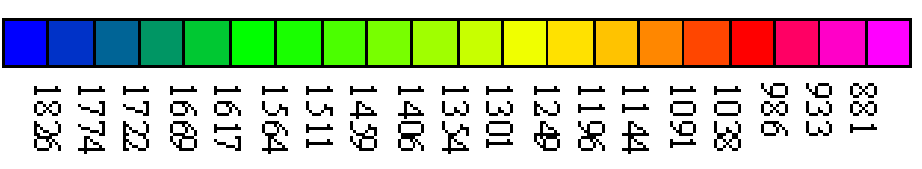
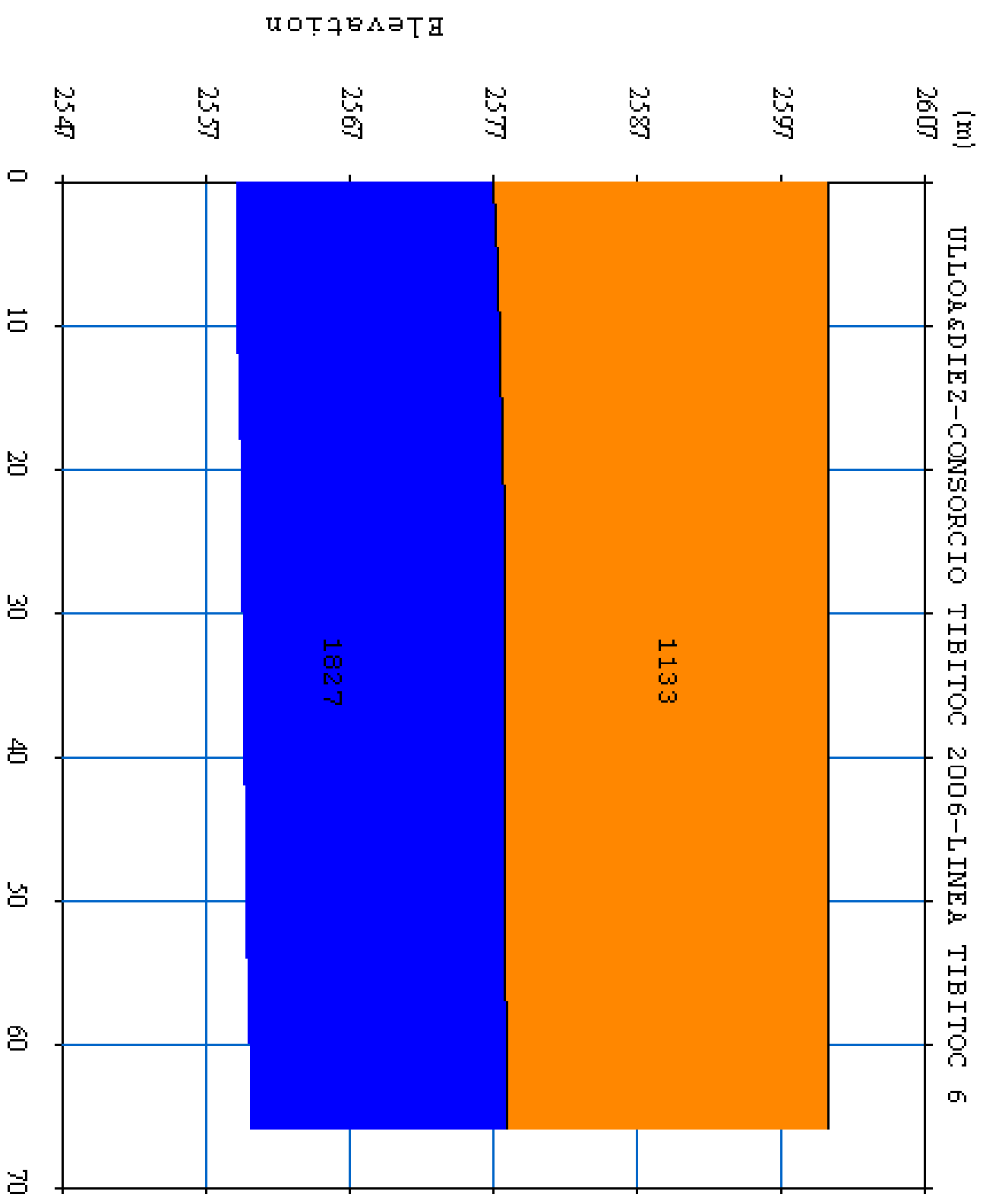
329
393
458
522
586
650
714
778
843
907
971
1035
1099
1163
1228
1292
1356
1420
1483

Distance

Elevation

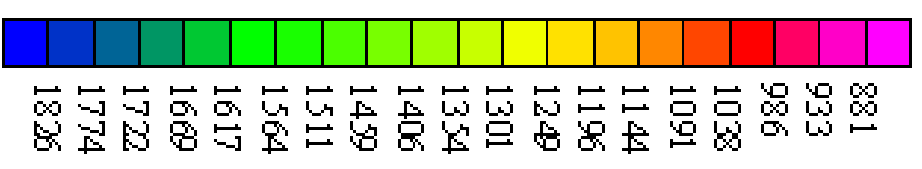
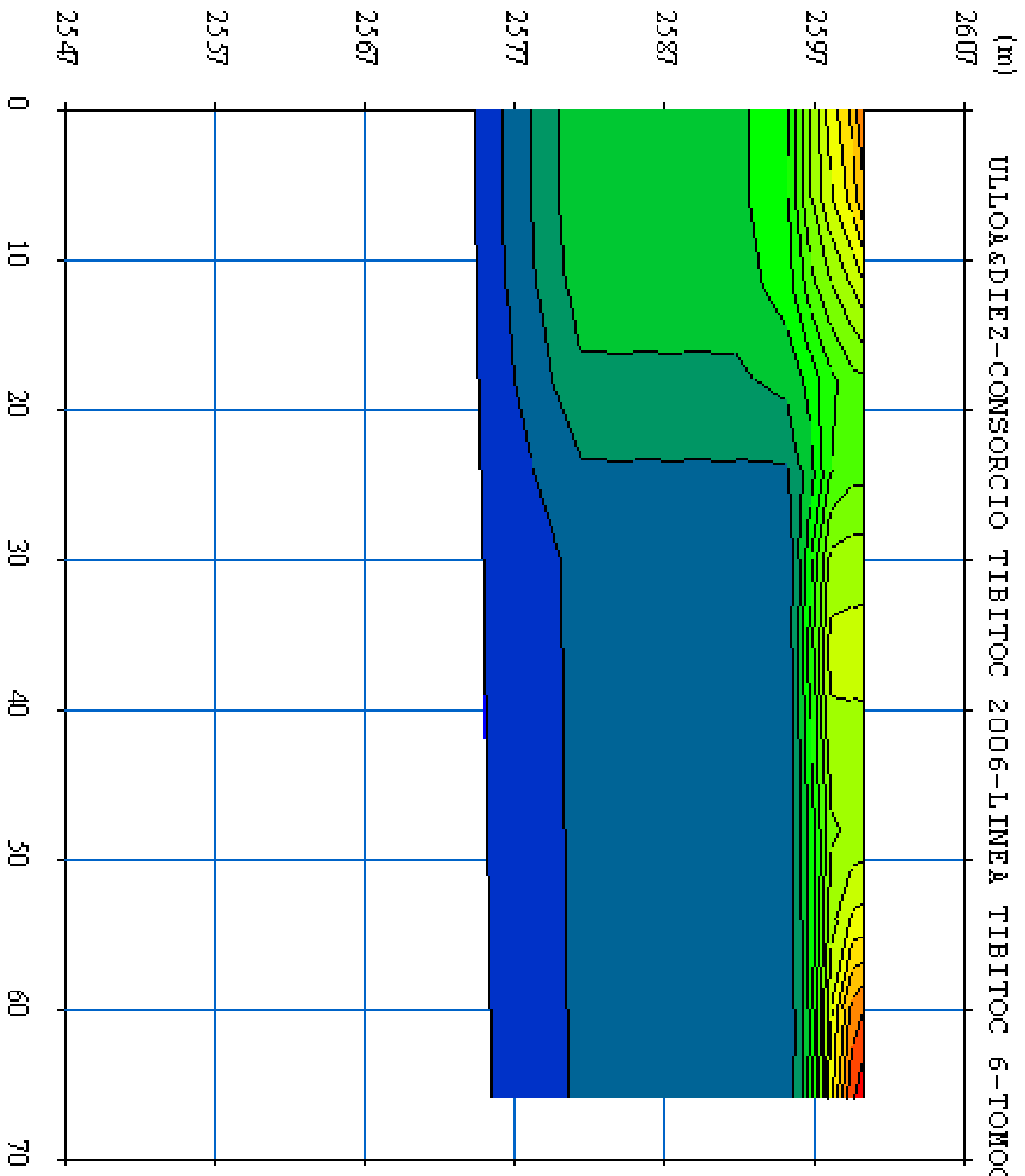
Scale = 1 / 5

ULLOAEDIEZ-CONSORCIO TIBITOC 2006-LINEA TIBITOC 6



Scale = 1 / 5

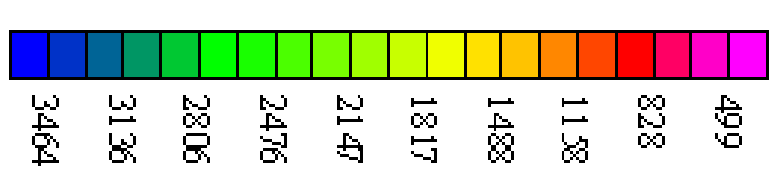
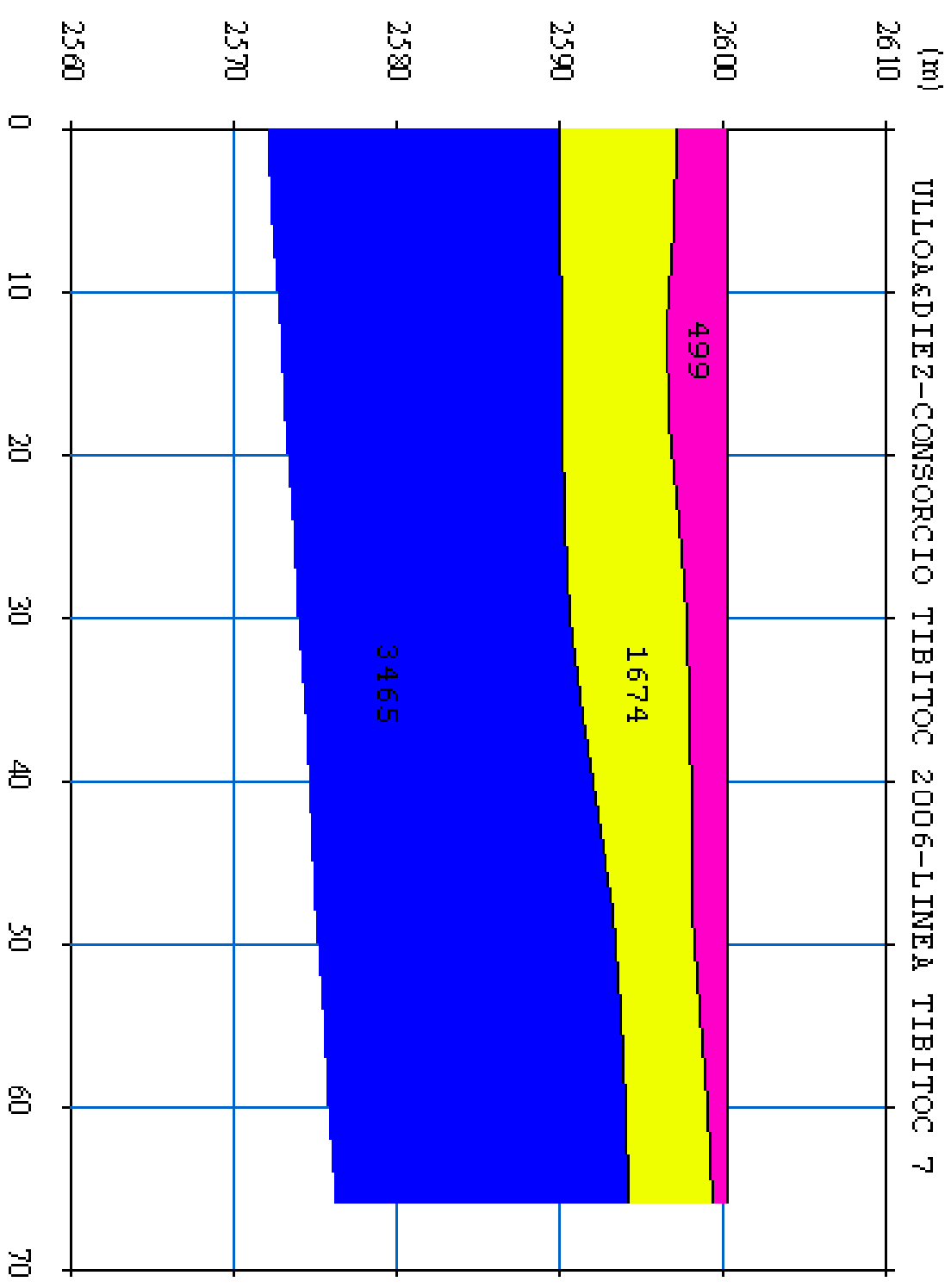
ULLOAEDIEZ-CONSORCIO TIBITOC 2006-LINEA TIBITOC 6-TOMOGRAFIA



(m)

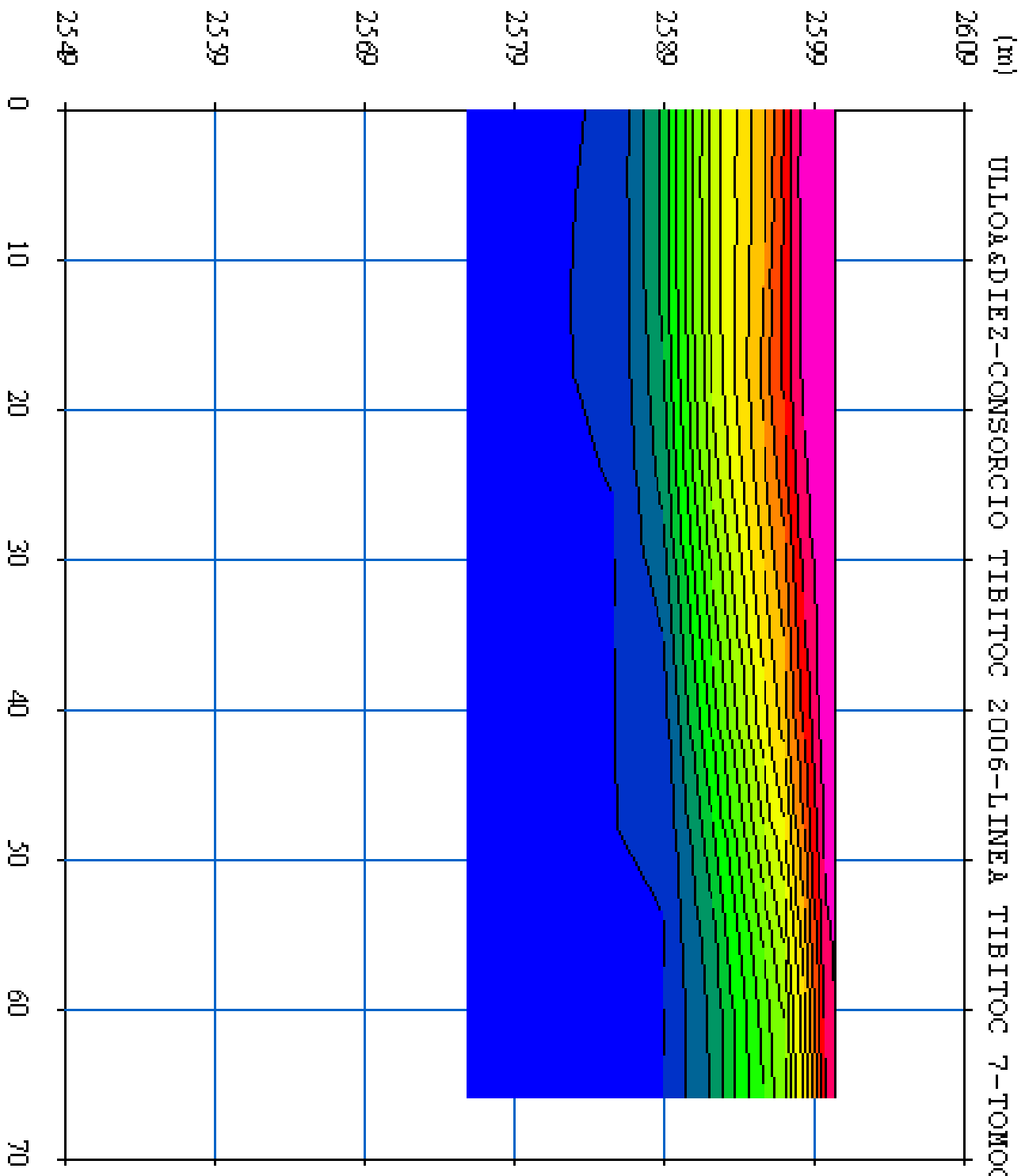
Scale = 1 / 5

ULLOAEDIEZ-CONSORCIO TIBITOC 2006-LINEA TIBITOC 7



Scale = 1 / 5

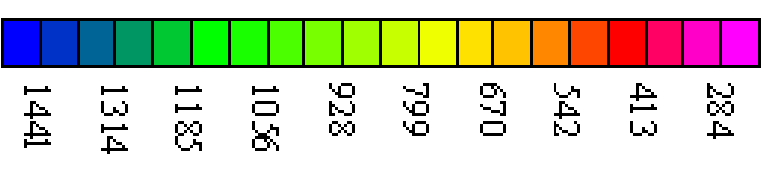
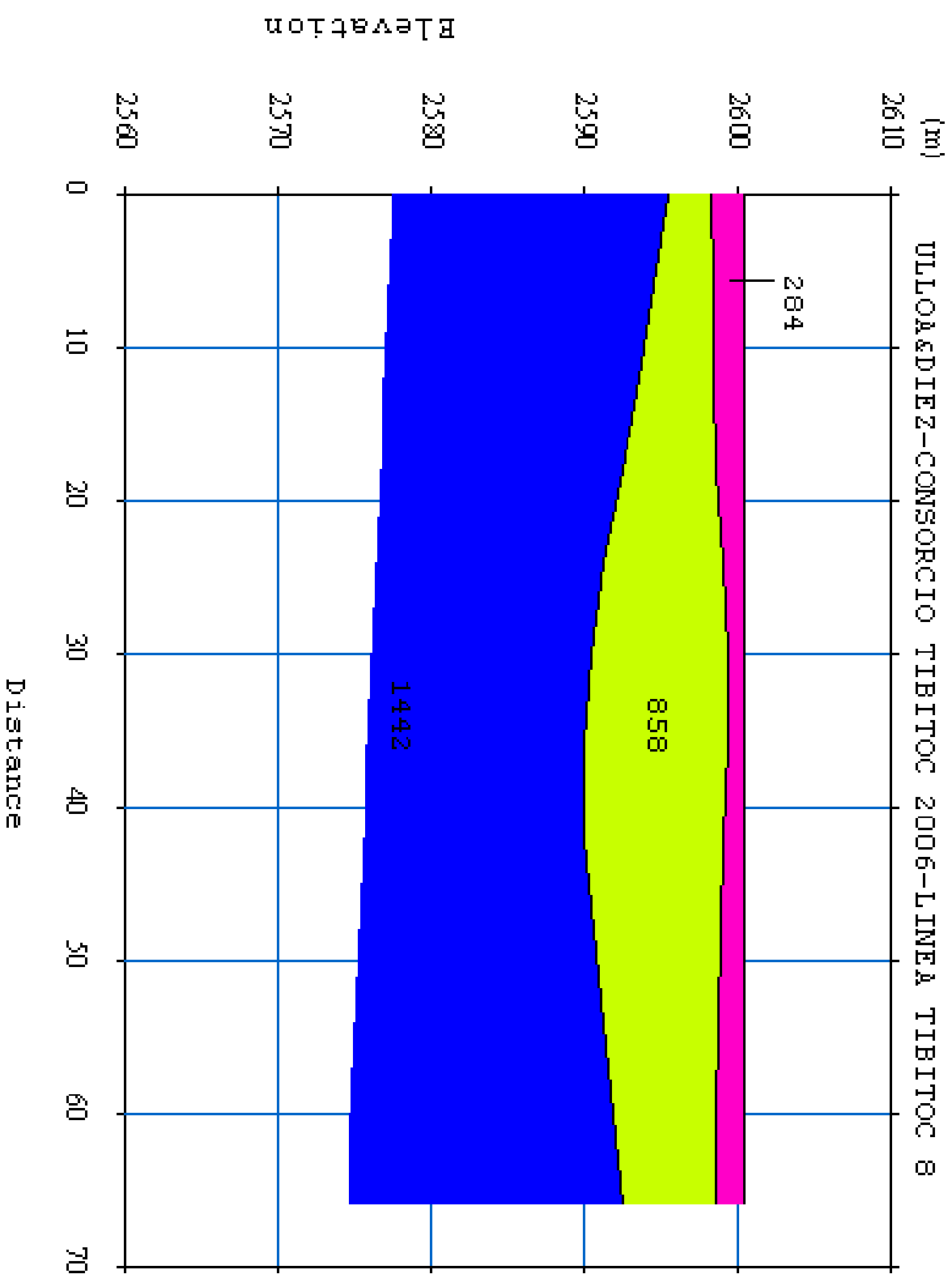
ULLOAEDIEZ-CONSORCIO TIBITOC 2006-LINEA TIBITOC 7-TOMOGRAFIA



Distance

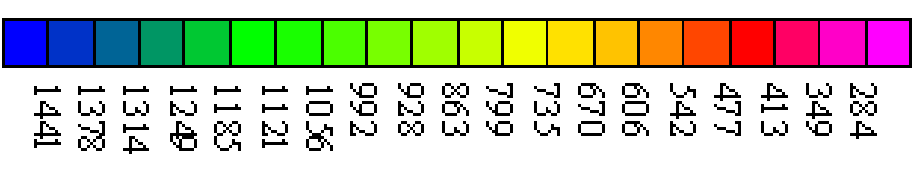
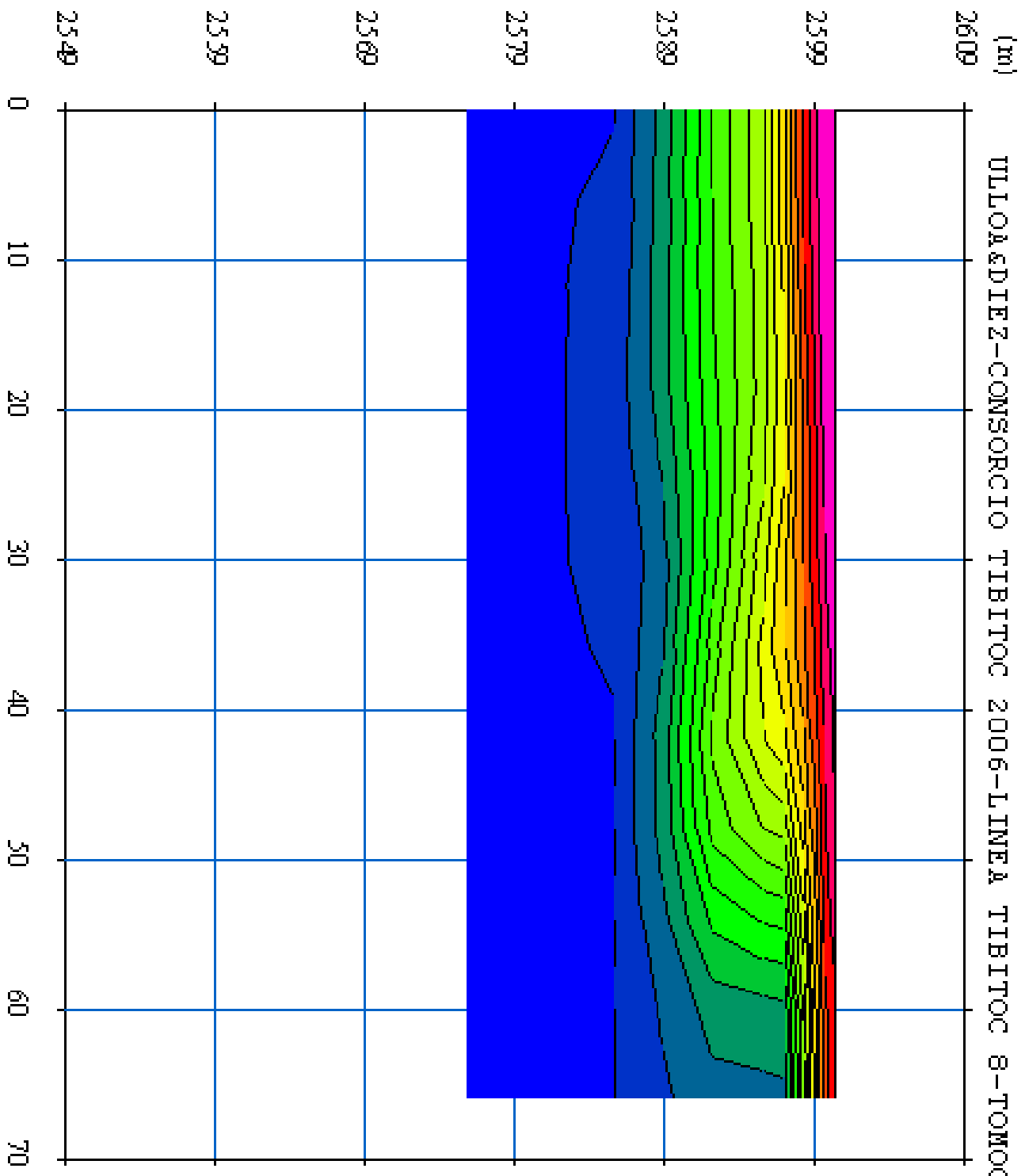
Elevation

Scale = 1 / 5



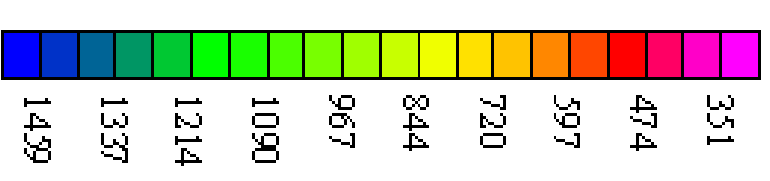
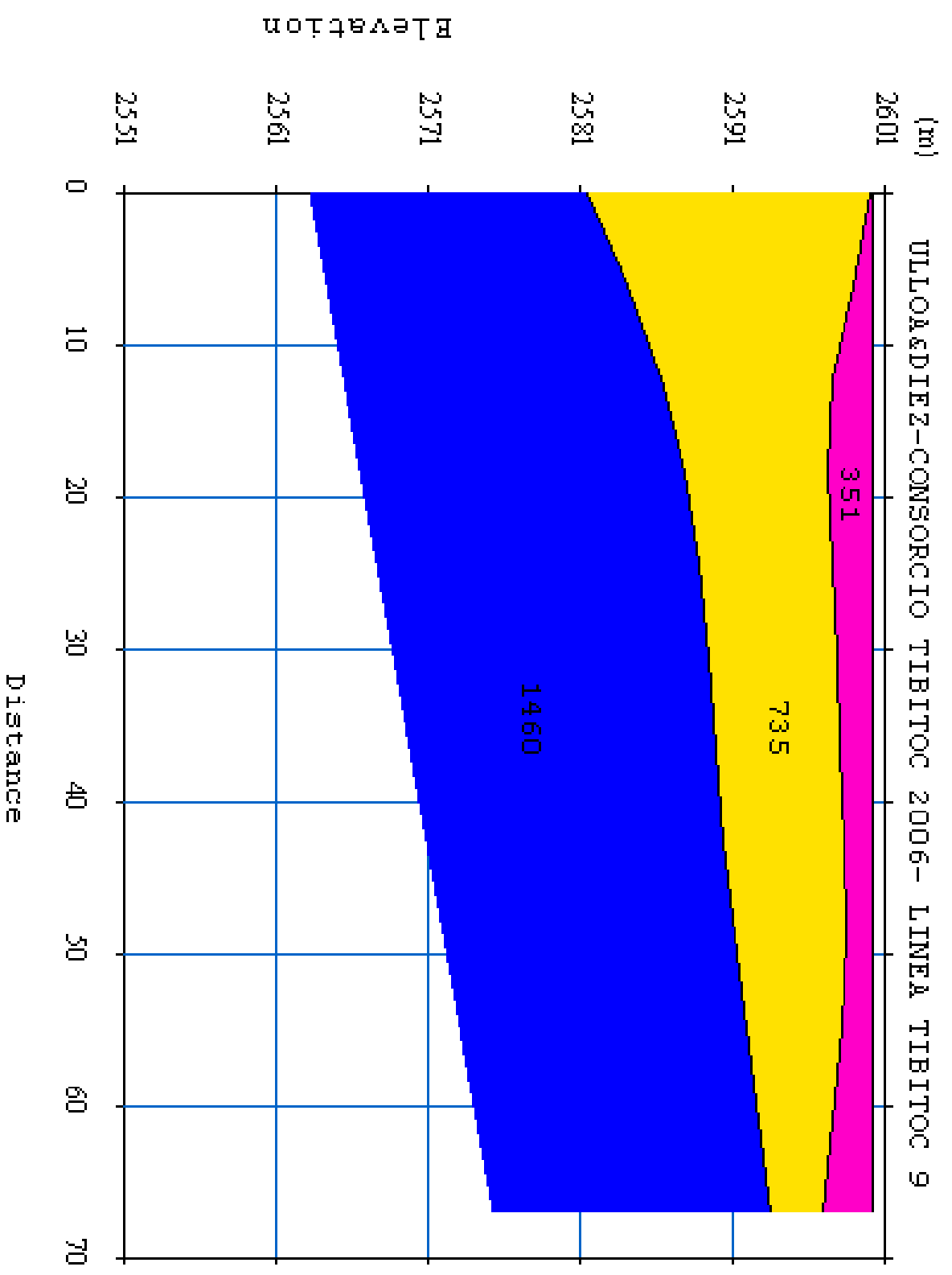
Scale = 1 / 5

ULLOAEDIEZ-CONSORCIO TIBITOC 2006-LINEA TIBITOC B-TOMOGRAFIA



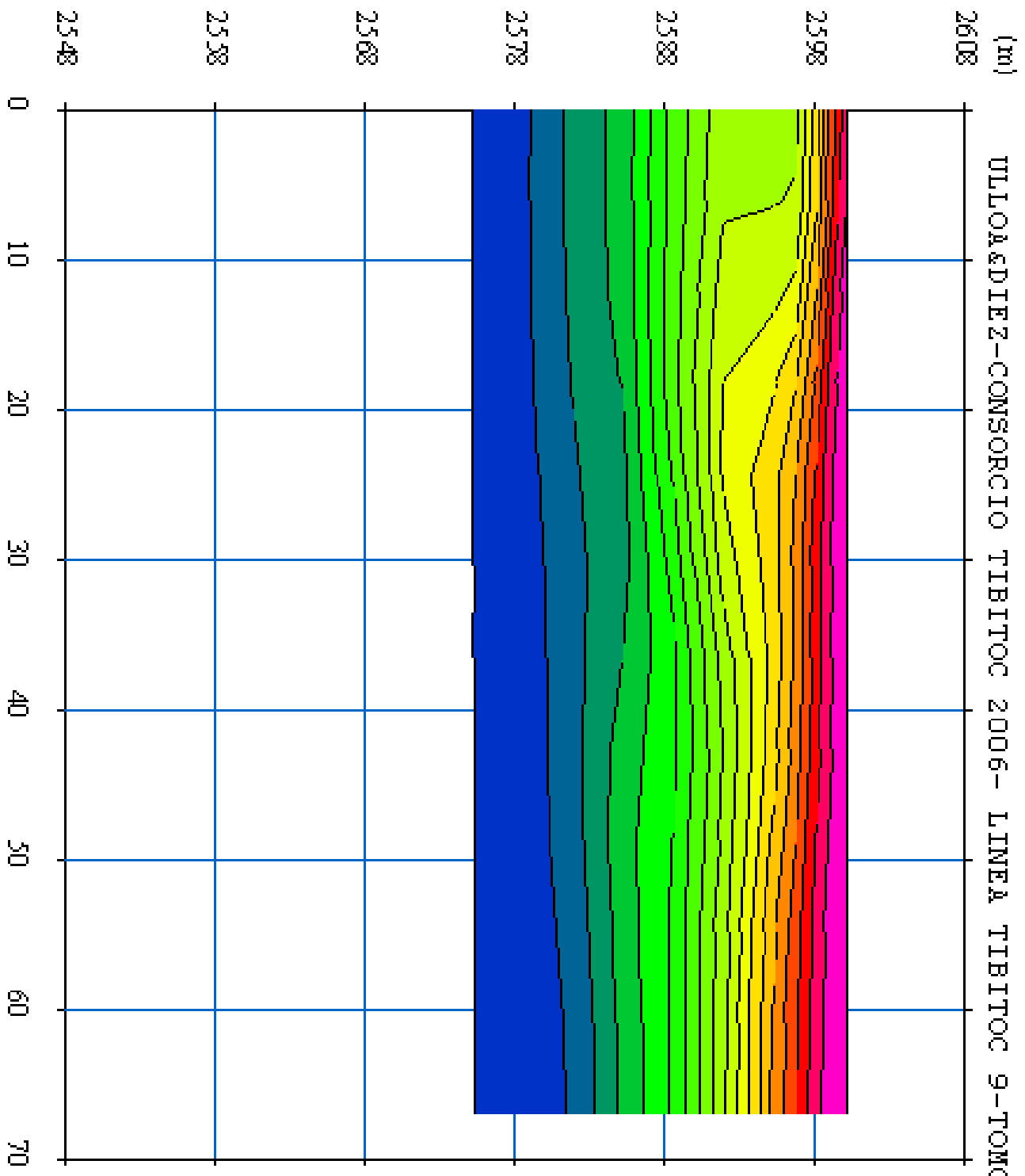
(m)

Scale = 1 / 5

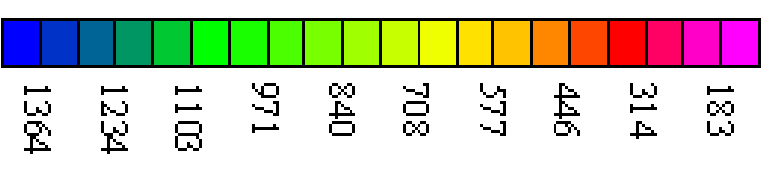
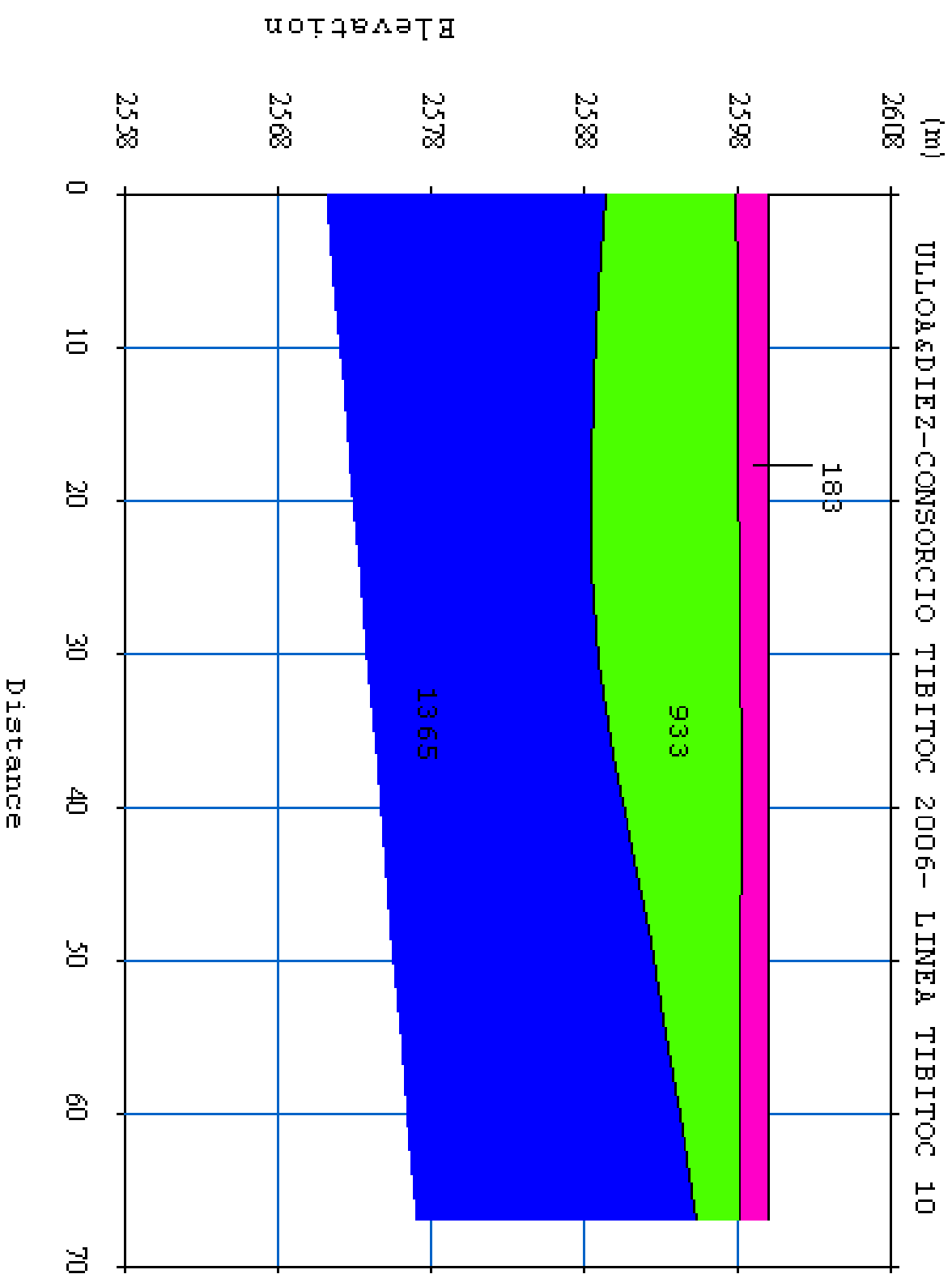


Scale = 1 / 5

ULLOAEDIEZ-CONSORCIO TIBITOC 2006- LINEA TIBITOC 9-TOMOGRAFIA

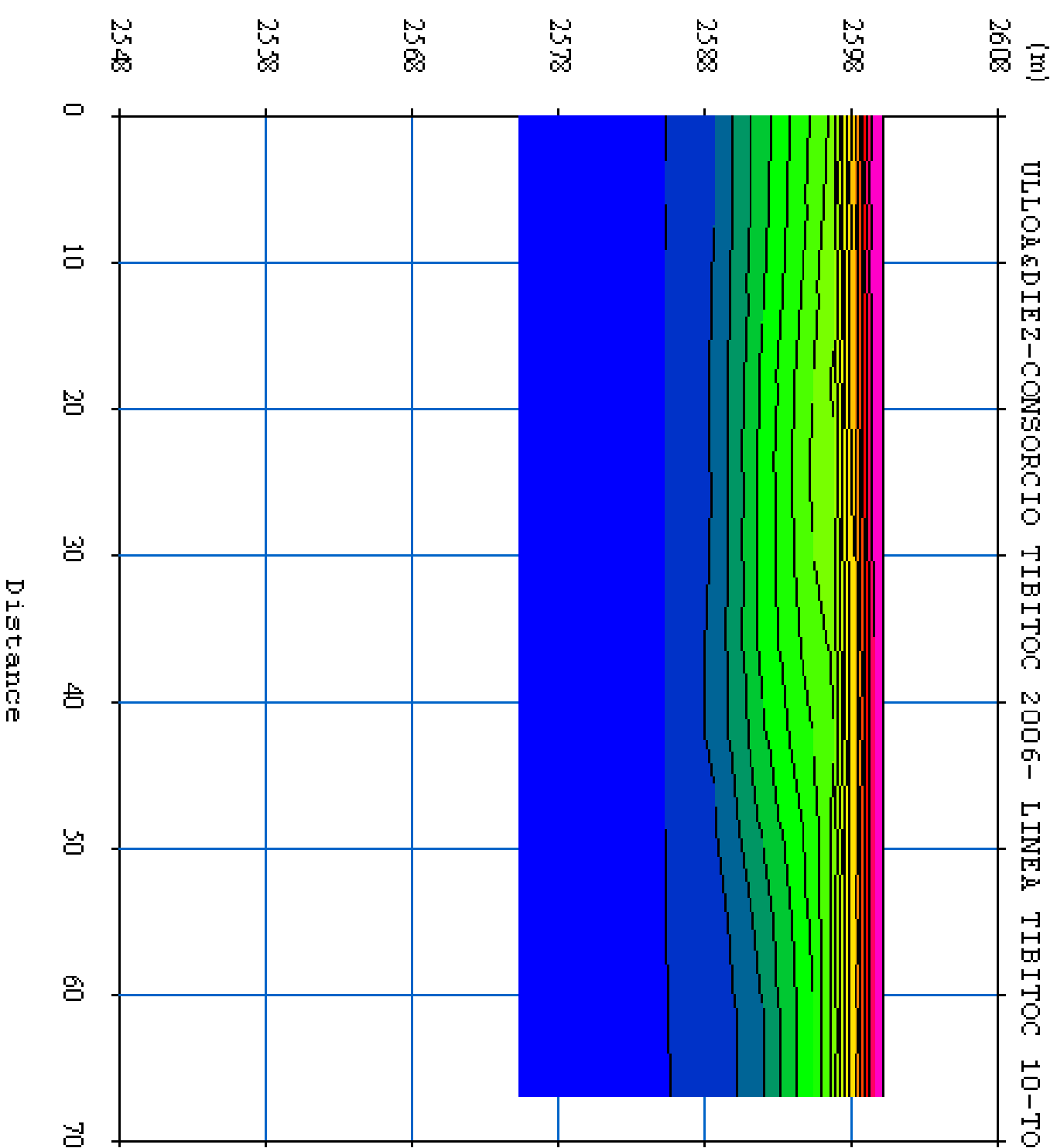


Scale = 1 / 5



Scale = 1 / 5

ULLOAEDIEZ-CONSORCIO TIBITOC 2006- LINEA TIBITOC 10-TOMOGRFIA

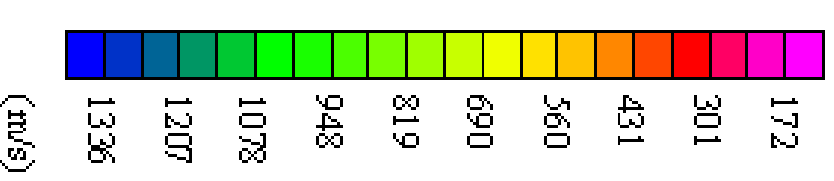
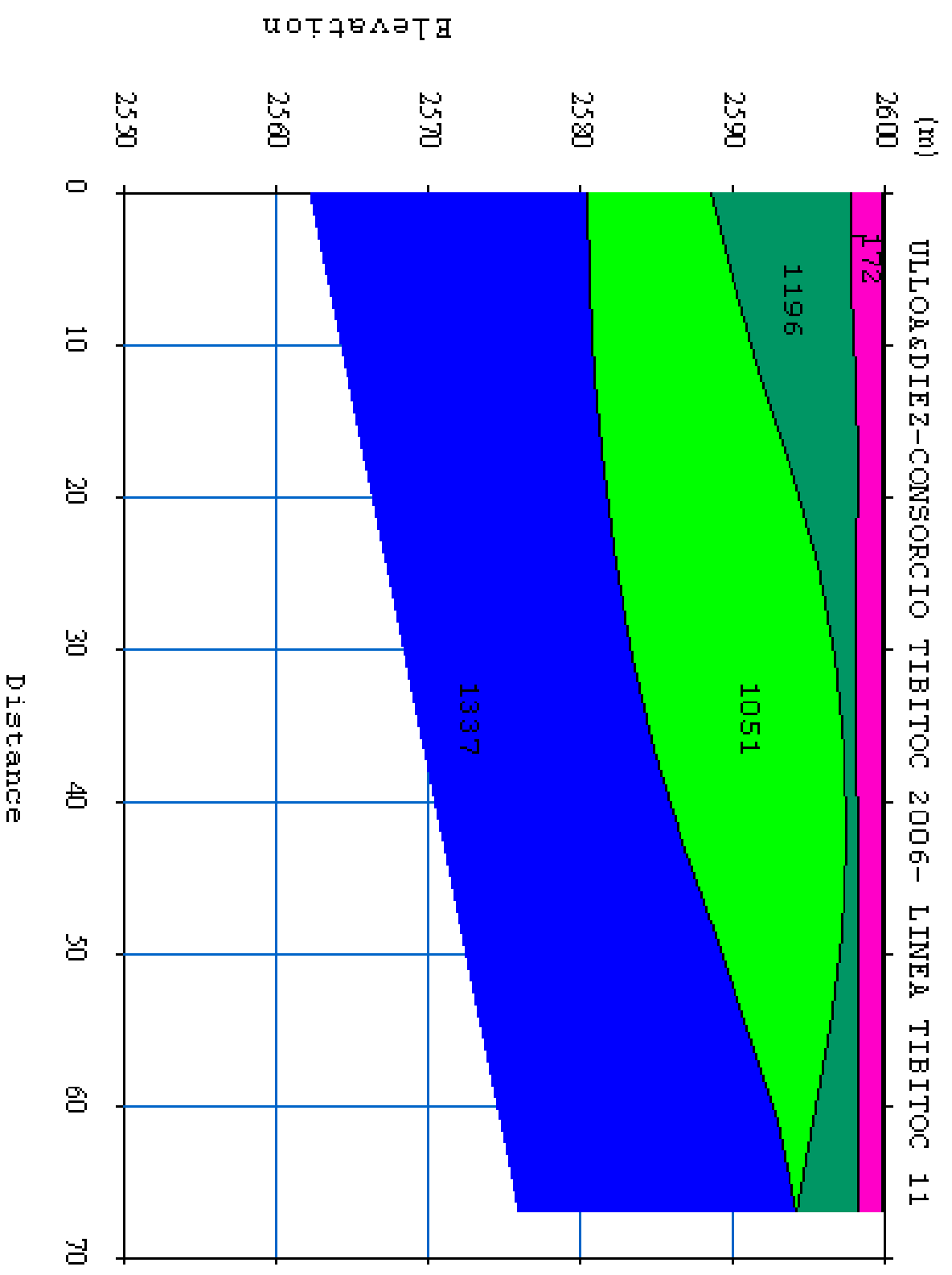


183
248
314
380
446
511
577
643
708
774
840
906
971
1037
1103
1168
1234
1300
1364

(m)

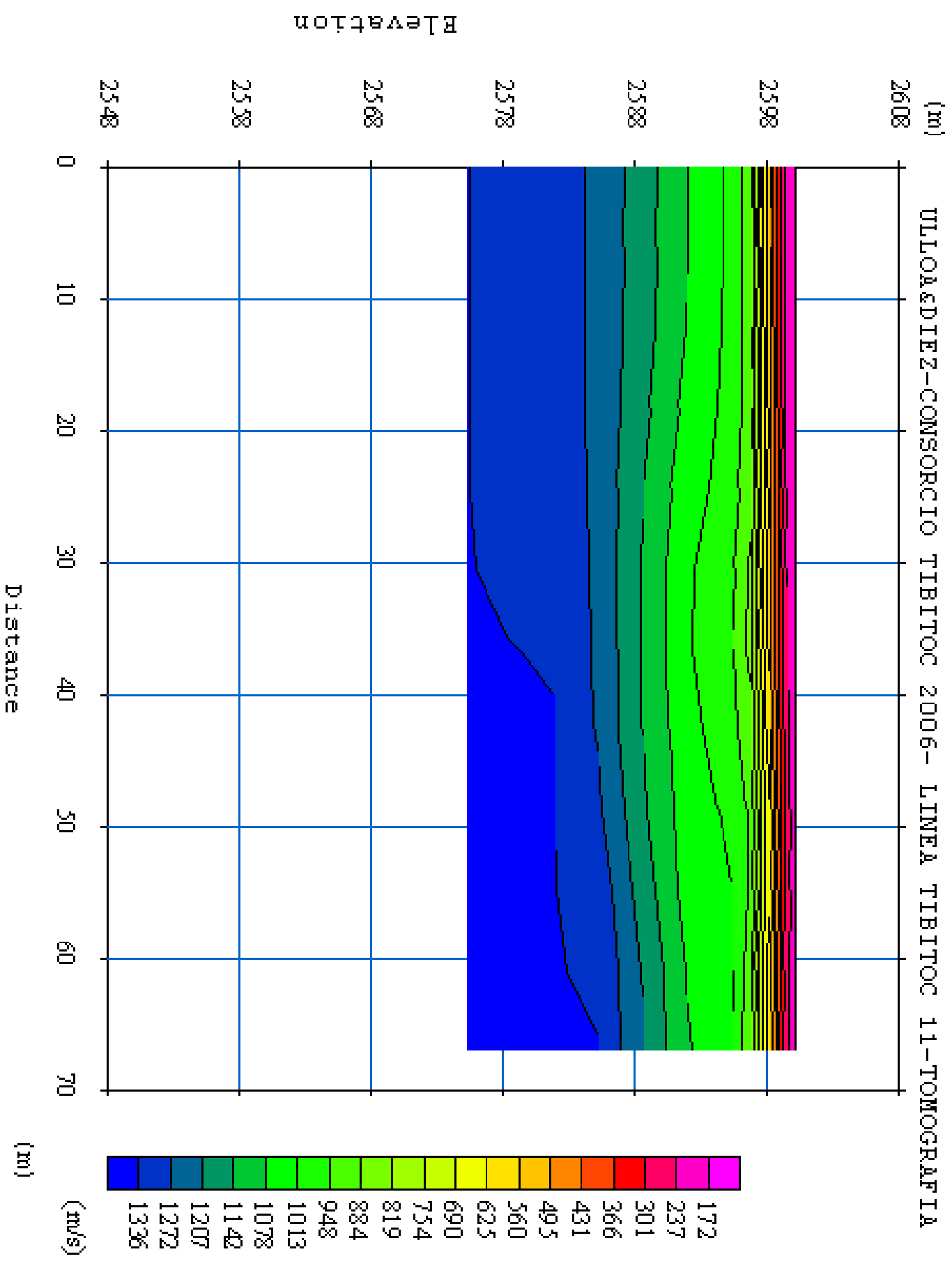
(m/s)

Scale = 1 / 5

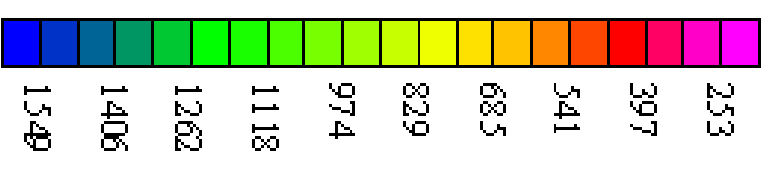
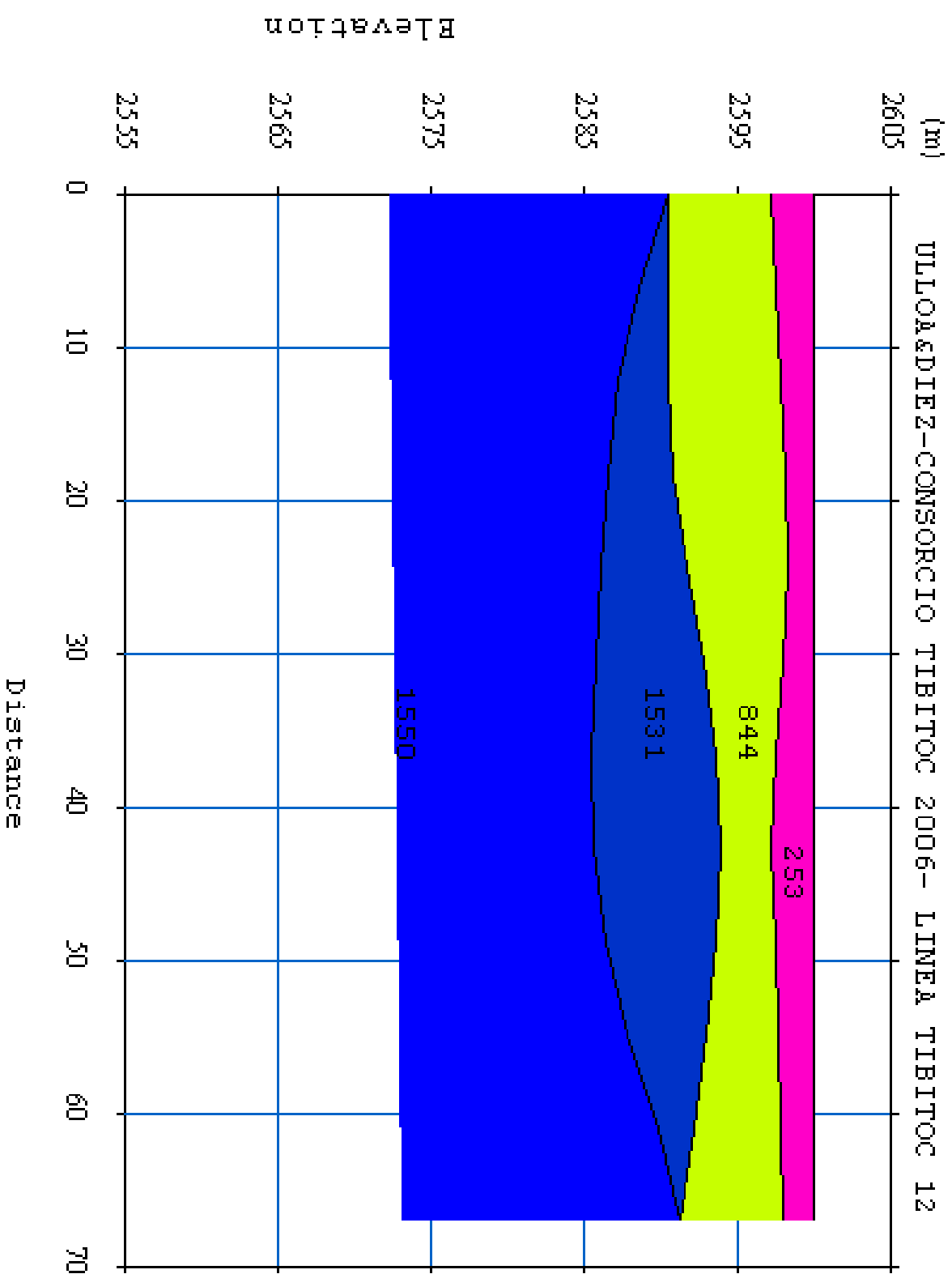


Scale = 1 / 5

ULLOAEDIEZ-CONSORCIO TIBITOC 2006- LINEA TIBITOC 11-TOMOGRAFIA

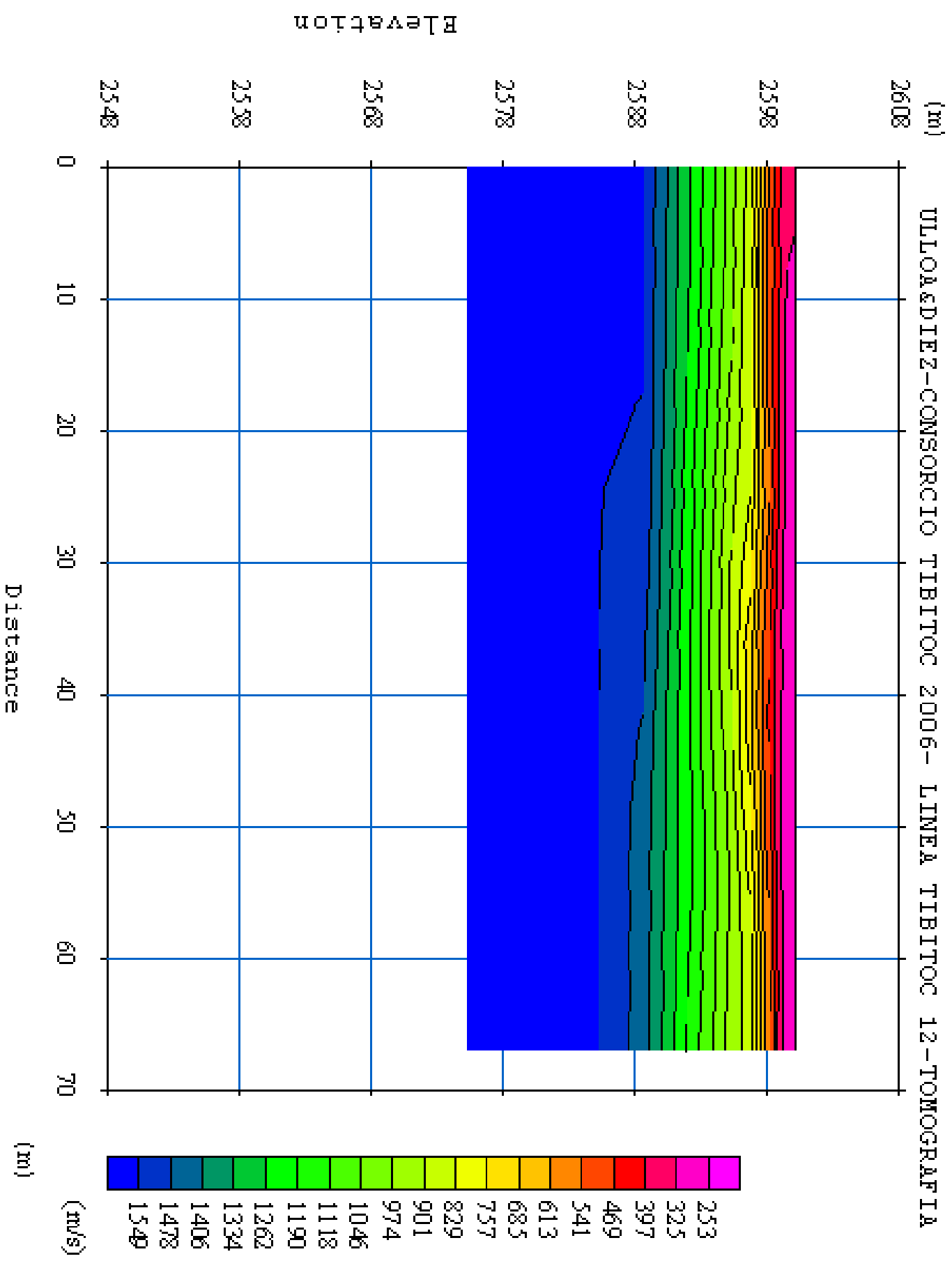


Scale = 1 / 5



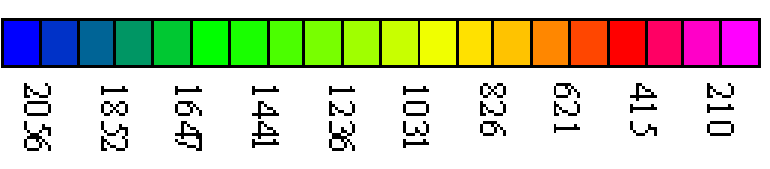
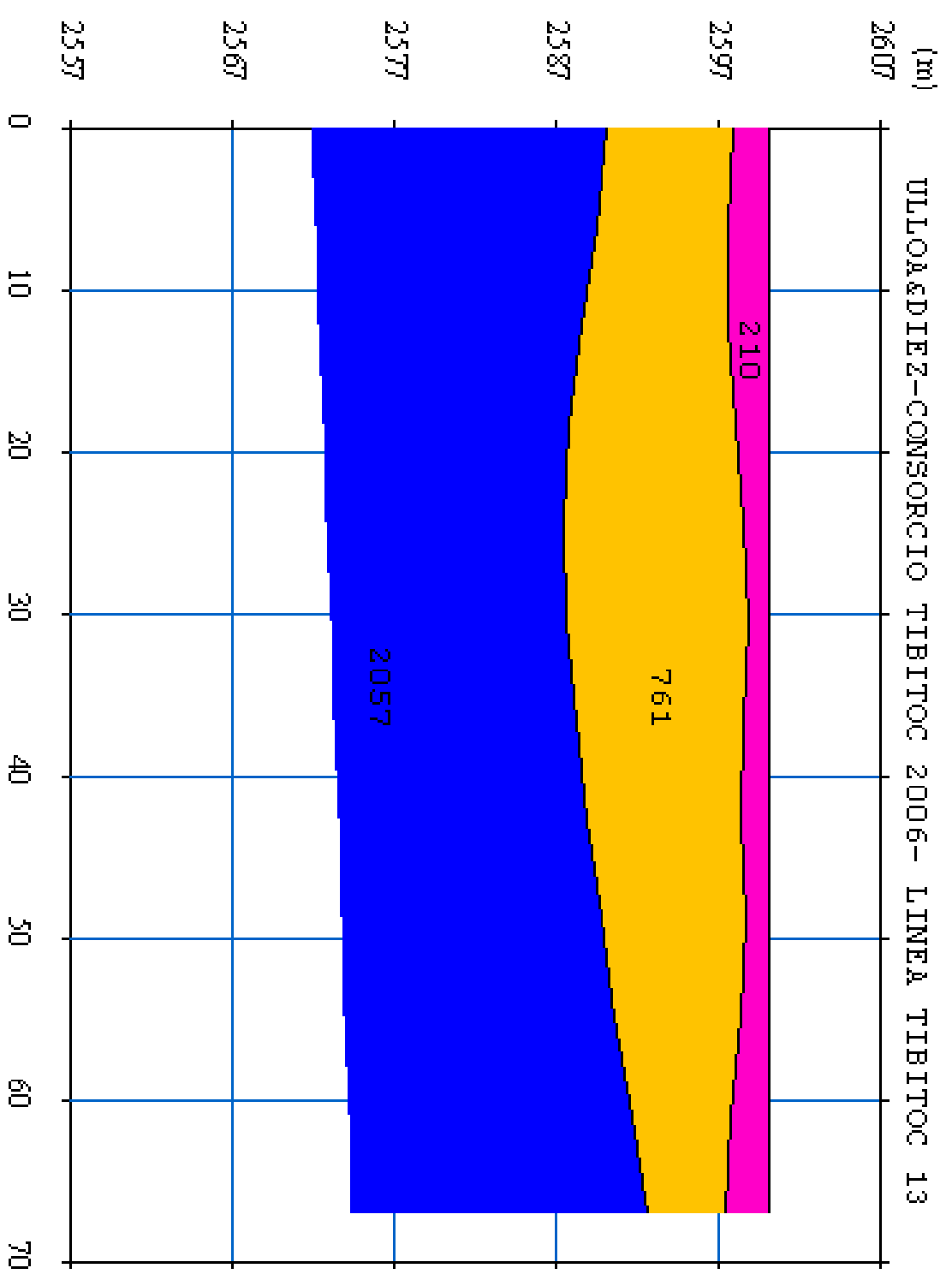
Scale = 1 / 5

ULLOAEDIEZ-CONSORCIO TIBITOC 2006- LINEA TIBITOC 12-TOMOGRAFIA



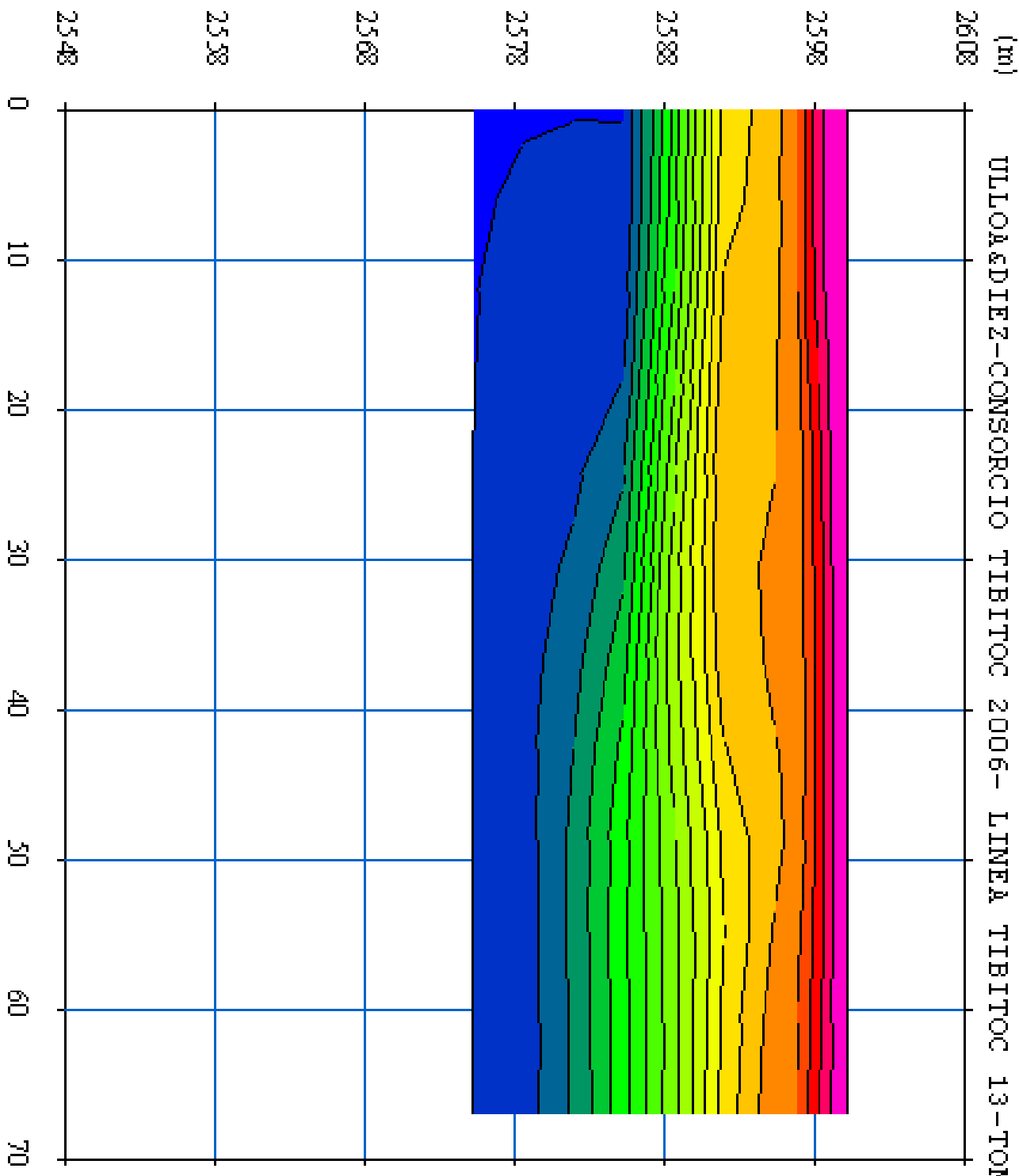
Scale = 1 / 5

ULLOAEDIEZ-CONSORCIO TIBITOC 2006- LINEA TIBITOC 13



Scale = 1 / 5

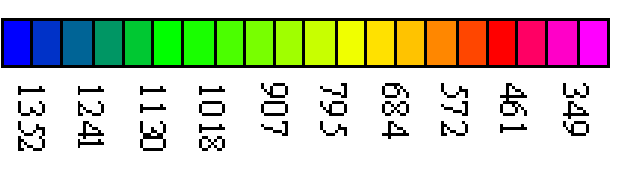
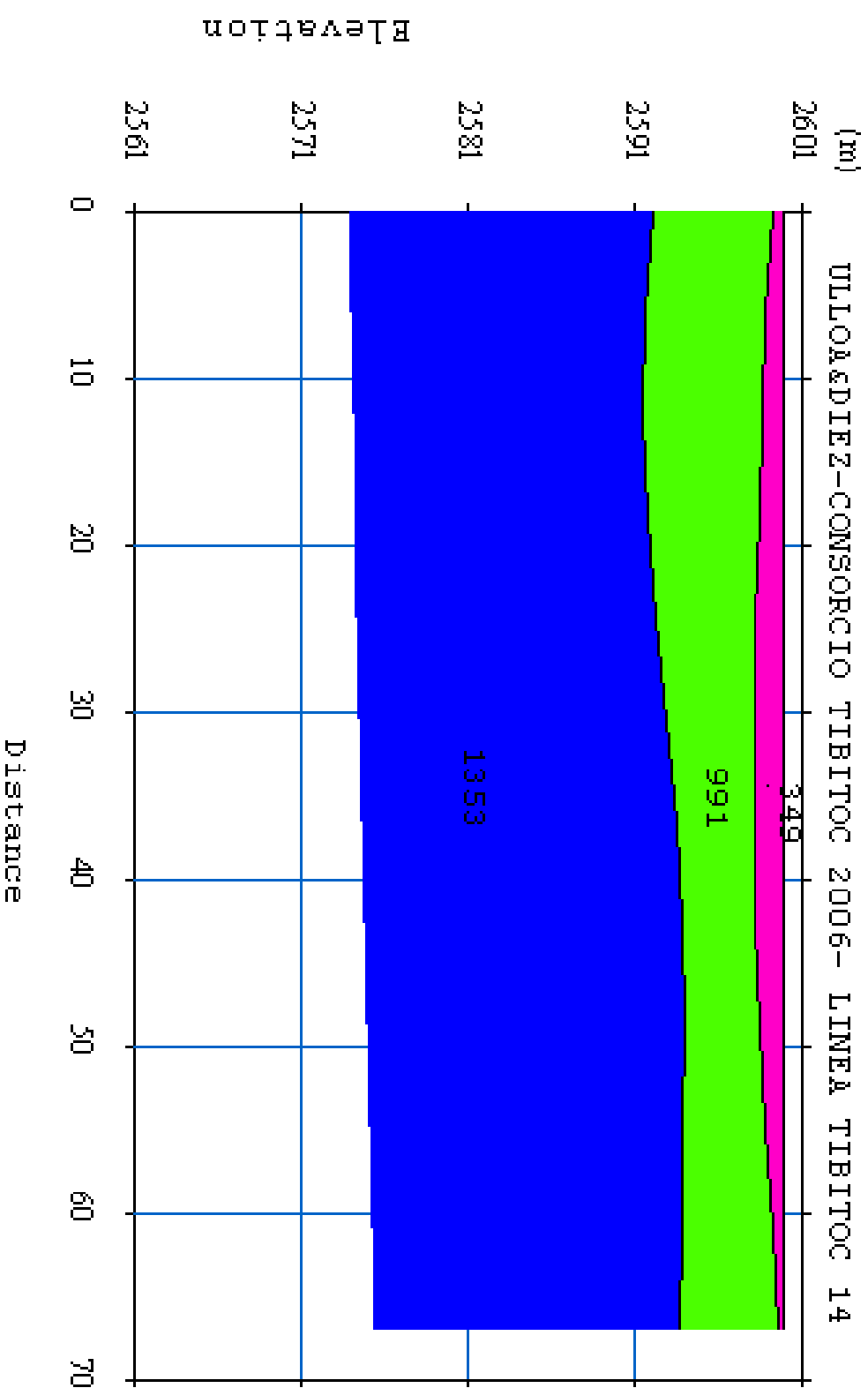
ULLOAEDIEZ-CONSORCIO TIBITOC 2006- LINEA TIBITOC 13-TOMOGRAFIA



210
313
415
518
621
723
826
928
1031
1134
1236
1339
1441
1544
1647
1749
1852
1954
2056

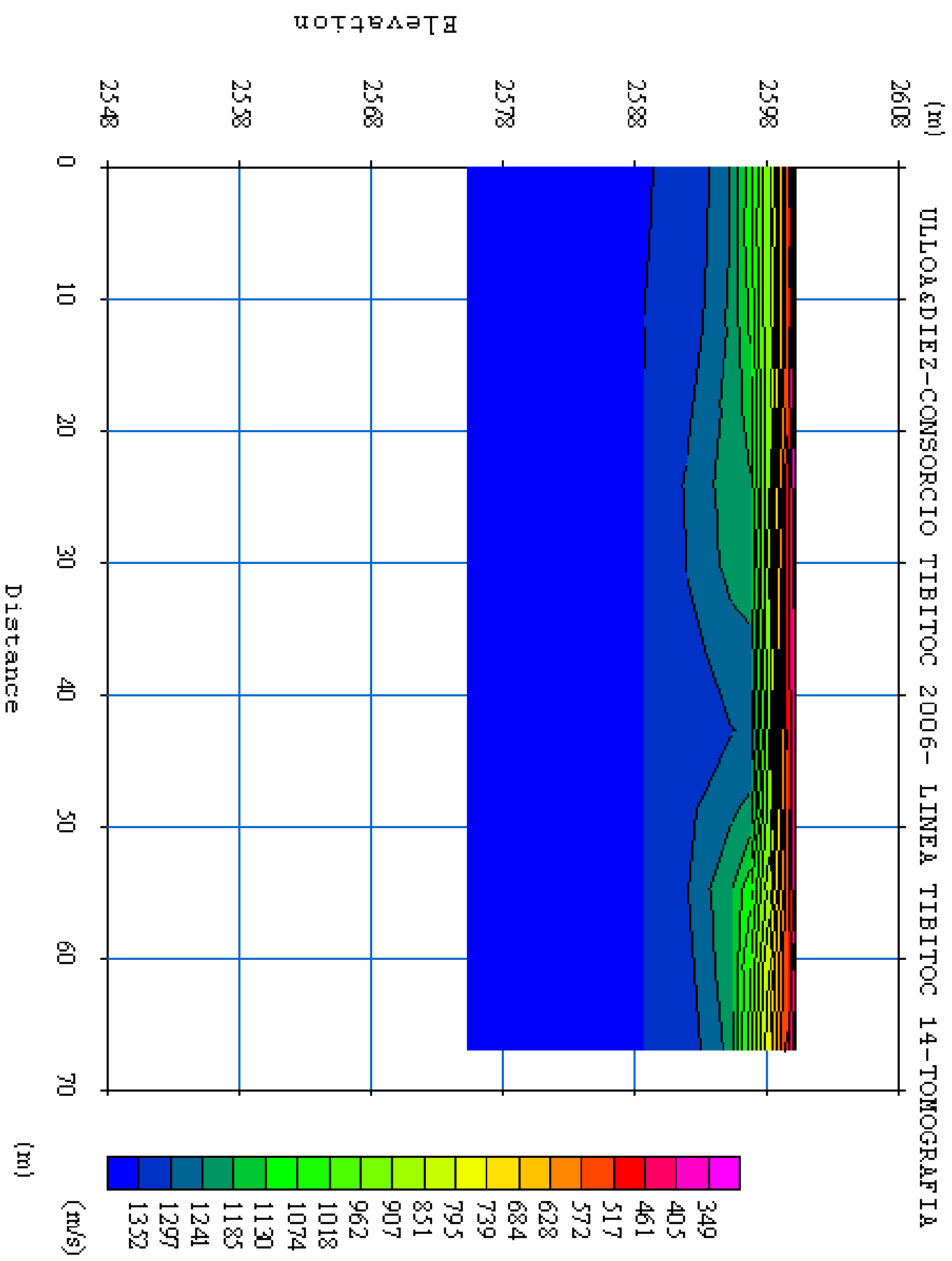
(m)

Scale = 1 / 5



Scale = 1 / 5

ULLOAEDIEZ-CONSORCIO TIBITOC 2006- LINEA TIBITOC 14-TOMOGRAFIA



Scale = 1 / 5